













AUSTROADS Vehicle Classification System

Level 1	Level 2		Level 3	AUSTROADS Classification			
Length (indicative)	Axles and Axle Groups		Vehicle Type				
Type	Axles	Groups	Typical Description	Class	Parameters	Typical Configuration	
Short up to 5.5m	LIGHT VEHICLES						
		1 or 2	Short Sedan, Wagon, 4WD, Utility, Light Van, Bicycle, Motorcycle, etc	1	$d(1) \leq 3.2\text{m}$ and axles = 2		
Medium 5.5m to 14.5m	3, 4 or 5	3	Short - Towing Trailer, Caravan, Boat, etc	2	groups = 3 $d(1) \geq 2.1\text{m}$, $d(1) \leq 3.2\text{m}$, $d(2) \geq 2.1\text{m}$ and axles = 3, 4 or 5		
	HEAVY VEHICLES						
		2	2	Two Axle Truck or Bus	3	$d(1) > 3.2\text{m}$ and axles = 2	
		3	2	Three Axle Truck or Bus	4	axles = 3 and groups = 2	
	> 3	2	Four Axle Truck	5	axles > 3 and groups = 2		
Long 11.5m to 19.0m	3	3	Three Axle Articulated Three axle articulated vehicle, or Rigid vehicle and trailer	6	$d(1) > 3.2\text{m}$, axles = 3 and groups = 3		
	4	> 2	Four Axle Articulated Four axle articulated vehicle, or Rigid vehicle and trailer	7	$d(2) < 2.1\text{m}$ or $d(1) < 2.1\text{m}$ or $d(1) > 3.2\text{m}$ axles = 4 and groups > 2		
	5	> 2	Five Axle Articulated Five axle articulated vehicle, or Rigid vehicle and trailer	8	$d(2) < 2.1\text{m}$ or $d(1) < 2.1\text{m}$ or $d(1) > 3.2\text{m}$ axles = 5 and groups > 2		
	≥ 6	> 2	Six Axle Articulated Six axle articulated vehicle, or Rigid vehicle and trailer	9	axles = 6 and groups > 2 or axles > 6 and groups = 3		
Medium Combination 17.5m to 36.5m	> 6	4	B Double B Double, or Heavy truck and trailer	10	groups = 4 and axles > 6		
	> 6	5 or 6	Double Road Train Double road train, or Medium articulated vehicle and one dog trailer (M.A.D.)	11	groups = 5 or 6 and axles > 6		
Large Combination Over 33.0m	> 6	> 6	Triple Road Train Triple road train, or Heavy truck and three trailers	12	groups > 6 and axles > 6		

Definitions:
 Group: Axle group, where adjacent axles are less than 2.1m apart
 Groups: Number of axle groups
 Axles: Number of axles (maximum axle spacing of 10.0m)

$d(1)$: Distance between first and second axle
 $d(2)$: Distance between second and third axle

MetroCount Traffic Executive
Daily Classes

DailyClass-6 -- English (ENA)**Datasets:**

Site: [1] Calwynyardah - Noonkanbah Rd
Attribute:
Direction: 5 - South bound A>B, North bound B>A. **Lane:** 0
Survey Duration: 13:45 Monday, 19 July 2021 => 10:36 Wednesday, 25 August 2021,
Zone:
File: 1 0 2021-08-25 1037.EC0 (Plus)
Identifier: DQ4796QJ MC56-L5 [MC55] (c)Microcom 19Oct04
Algorithm: Factory default axle (v5.07)
Data type: Axle sensors - Paired (Class/Speed/Count)

Profile:

Filter time: 13:46 Monday, 19 July 2021 => 10:36 Wednesday, 25 August 2021 (36.8687)
Included classes: 1, 2, 3, 4, 5, 6, 7, 8, 9, 10, 11, 12
Speed range: 10 - 160 km/h.
Direction: North, East, South, West (bound), P = North, Lane = 0-16
Separation: Headway > 0 sec, Span 0 - 100 metre
Name: Default Profile
Scheme: Vehicle classification (AustRoads94)
Units: Metric (metre, kilometre, m/s, km/h, kg, tonne)
In profile: Vehicles = 1239 / 1245 (99.52%)

Daily Classes

DailyClass-6

Site: 1.0.1SN
Description: Calwynyardah - Noonkanbah Rd
Filter time: 13:46 Monday, 19 July 2021 => 10:36 Wednesday, 25 August 2021
Scheme: Vehicle classification (AustRoads94)
Filter: Cls(1-12) Dir(NESW) Sp(10,160) Headway(>0) Span(0 - 100) Lane(0-16)

Monday, 19 July 2021

	1	2	3	4	5	6	7	8	9	10	11	12	Total
Mon*	0	0	0	0	0	0	0	0	0	0	0	0	0
(%)	0.0	0.0	0.0	0.0	0.0	0.0	0.0	0.0	0.0	0.0	0.0	0.0	0
Tue	0	0	0	0	0	0	0	0	0	0	0	0	0
(%)	0.0	0.0	0.0	0.0	0.0	0.0	0.0	0.0	0.0	0.0	0.0	0.0	0
Wed	19	0	1	0	0	0	0	0	0	0	0	3	23
(%)	82.6	0.0	4.3	0.0	0.0	0.0	0.0	0.0	0.0	0.0	0.0	13.0	
Thu	40	0	1	0	0	0	0	0	3	0	0	2	46
(%)	87.0	0.0	2.2	0.0	0.0	0.0	0.0	0.0	6.5	0.0	0.0	4.3	
Fri	31	2	4	0	0	0	0	0	1	0	0	2	40
(%)	77.5	5.0	10.0	0.0	0.0	0.0	0.0	0.0	2.5	0.0	0.0	5.0	
Sat	26	0	4	0	0	0	0	0	0	0	0	0	30
(%)	86.7	0.0	13.3	0.0	0.0	0.0	0.0	0.0	0.0	0.0	0.0	0.0	
Sun	16	0	3	0	0	0	0	1	0	0	0	0	20
(%)	80.0	0.0	15.0	0.0	0.0	0.0	0.0	5.0	0.0	0.0	0.0	0.0	

Average daily volume

Entire week	22	0	2	0	0	0	0	0	1	0	0	1	27
(%)	83.0	1.3	8.2	0.0	0.0	0.0	0.0	0.6	2.5	0.0	0.0	4.4	
Weekdays	23	1	2	0	0	0	0	0	1	0	0	2	27
(%)	82.6	1.8	5.5	0.0	0.0	0.0	0.0	0.0	3.7	0.0	0.0	6.4	
Weekend	21	0	4	0	0	0	0	1	0	0	0	0	25
(%)	84.0	0.0	14.0	0.0	0.0	0.0	0.0	2.0	0.0	0.0	0.0	0.0	

* - Incomplete

Daily Classes

DailyClass-6

Site: 1.0.1SN
Description: Calwynyardah - Noonkanbah Rd
Filter time: 13:46 Monday, 19 July 2021 => 10:36 Wednesday, 25 August 2021
Scheme: Vehicle classification (AustRoads94)
Filter: Cls(1-12) Dir(NESW) Sp(10,160) Headway(>0) Span(0 - 100) Lane(0-16)

Monday, 26 July 2021

	1	2	3	4	5	6	7	8	9	10	11	12	Total
Mon	23	0	2	1	0	0	0	0	1	0	0	0	27
(%)	85.2	0.0	7.4	3.7	0.0	0.0	0.0	0.0	3.7	0.0	0.0	0.0	
Tue	18	0	0	0	0	0	0	0	2	0	0	0	20
(%)	90.0	0.0	0.0	0.0	0.0	0.0	0.0	0.0	10.0	0.0	0.0	0.0	
Wed	27	0	0	1	0	0	0	0	0	0	0	0	28
(%)	96.4	0.0	0.0	3.6	0.0	0.0	0.0	0.0	0.0	0.0	0.0	0.0	
Thu	37	5	2	0	0	0	0	0	2	0	0	0	46
(%)	80.4	10.9	4.3	0.0	0.0	0.0	0.0	0.0	4.3	0.0	0.0	0.0	
Fri	35	2	1	0	0	0	0	0	0	0	0	3	41
(%)	85.4	4.9	2.4	0.0	0.0	0.0	0.0	0.0	0.0	0.0	0.0	7.3	
Sat	40	0	4	0	0	0	0	0	0	0	0	2	46
(%)	87.0	0.0	8.7	0.0	0.0	0.0	0.0	0.0	0.0	0.0	0.0	4.3	
Sun	21	2	0	0	0	0	0	0	1	0	0	0	24
(%)	87.5	8.3	0.0	0.0	0.0	0.0	0.0	0.0	4.2	0.0	0.0	0.0	

Average daily volume
Entire week

	29	1	1	0	0	0	0	0	1	0	0	1	33
(%)	86.6	3.9	3.9	0.9	0.0	0.0	0.0	0.0	2.6	0.0	0.0	2.2	

Weekdays

	28	1	1	0	0	0	0	0	1	0	0	1	32
(%)	86.4	4.3	3.1	1.2	0.0	0.0	0.0	0.0	3.1	0.0	0.0	1.9	

Weekend

	31	1	2	0	0	0	0	0	1	0	0	1	35
(%)	87.1	2.9	5.7	0.0	0.0	0.0	0.0	0.0	1.4	0.0	0.0	2.9	

* - Incomplete

Daily Classes

DailyClass-6

Site: 1.0.1SN
Description: Calwynyardah - Noonkanbah Rd
Filter time: 13:46 Monday, 19 July 2021 => 10:36 Wednesday, 25 August 2021
Scheme: Vehicle classification (AustRoads94)
Filter: Cls(1-12) Dir(NESW) Sp(10,160) Headway(>0) Span(0 - 100) Lane(0-16)

Monday, 2 August 2021

	1	2	3	4	5	6	7	8	9	10	11	12	Total
Mon	25	3	0	0	0	0	0	0	0	0	0	0	28
(%)	89.3	10.7	0.0	0.0	0.0	0.0	0.0	0.0	0.0	0.0	0.0	0.0	
Tue	21	2	2	0	0	0	0	0	0	0	1	0	26
(%)	80.8	7.7	7.7	0.0	0.0	0.0	0.0	0.0	0.0	0.0	3.8	0.0	
Wed	42	6	3	3	0	0	1	0	0	1	0	3	59
(%)	71.2	10.2	5.1	5.1	0.0	0.0	1.7	0.0	0.0	1.7	0.0	5.1	
Thu	31	2	8	5	0	0	1	1	2	0	0	4	54
(%)	57.4	3.7	14.8	9.3	0.0	0.0	1.9	1.9	3.7	0.0	0.0	7.4	
Fri	56	1	2	0	0	0	0	0	1	0	0	0	60
(%)	93.3	1.7	3.3	0.0	0.0	0.0	0.0	0.0	1.7	0.0	0.0	0.0	
Sat	31	1	3	1	0	0	0	1	1	0	0	1	39
(%)	79.5	2.6	7.7	2.6	0.0	0.0	0.0	2.6	2.6	0.0	0.0	2.6	
Sun	25	4	0	0	0	0	0	1	0	0	0	1	31
(%)	80.6	12.9	0.0	0.0	0.0	0.0	0.0	3.2	0.0	0.0	0.0	3.2	

Average daily volume
Entire week

	33	3	3	1	0	0	0	0	1	0	0	1	42
(%)	77.8	6.4	6.1	3.0	0.0	0.0	0.7	1.0	1.3	0.3	0.3	3.0	

Weekdays

	35	3	3	2	0	0	0	0	1	0	0	1	45
(%)	77.1	6.2	6.6	3.5	0.0	0.0	0.9	0.4	1.3	0.4	0.4	3.1	

Weekend

	28	3	2	1	0	0	0	1	1	0	0	1	35
(%)	80.0	7.1	4.3	1.4	0.0	0.0	0.0	2.9	1.4	0.0	0.0	2.9	

* - Incomplete

Daily Classes

DailyClass-6

Site: 1.0.1SN
Description: Calwynyardah - Noonkanbah Rd
Filter time: 13:46 Monday, 19 July 2021 => 10:36 Wednesday, 25 August 2021
Scheme: Vehicle classification (AustRoads94)
Filter: Cls(1-12) Dir(NESW) Sp(10,160) Headway(>0) Span(0 - 100) Lane(0-16)

Monday, 9 August 2021

	1	2	3	4	5	6	7	8	9	10	11	12	Total
Mon	35	0	0	2	0	0	0	0	0	0	0	1	38
(%)	92.1	0.0	0.0	5.3	0.0	0.0	0.0	0.0	0.0	0.0	0.0	2.6	
Tue	20	1	4	0	0	0	1	0	0	0	0	3	29
(%)	69.0	3.4	13.8	0.0	0.0	0.0	3.4	0.0	0.0	0.0	0.0	10.3	
Wed	29	2	2	0	0	0	0	0	0	0	1	6	40
(%)	72.5	5.0	5.0	0.0	0.0	0.0	0.0	0.0	0.0	0.0	2.5	15.0	
Thu	31	3	3	0	0	0	0	0	2	1	2	4	46
(%)	67.4	6.5	6.5	0.0	0.0	0.0	0.0	0.0	4.3	2.2	4.3	8.7	
Fri	28	0	0	0	0	0	0	0	2	0	0	0	30
(%)	93.3	0.0	0.0	0.0	0.0	0.0	0.0	0.0	6.7	0.0	0.0	0.0	
Sat	37	1	4	0	0	0	1	0	0	0	0	0	43
(%)	86.0	2.3	9.3	0.0	0.0	0.0	2.3	0.0	0.0	0.0	0.0	0.0	
Sun	24	2	0	0	0	0	0	0	2	0	0	0	28
(%)	85.7	7.1	0.0	0.0	0.0	0.0	0.0	0.0	7.1	0.0	0.0	0.0	

Average daily volume

Entire week	29	1	2	0	0	0	0	0	1	0	0	2	36
(%)	80.3	3.5	5.1	0.8	0.0	0.0	0.8	0.0	2.4	0.4	1.2	5.5	
Weekdays	29	1	2	0	0	0	0	0	1	0	1	3	37
(%)	78.1	3.3	4.9	1.1	0.0	0.0	0.5	0.0	2.2	0.5	1.6	7.7	
Weekend	31	2	2	0	0	0	1	0	1	0	0	0	36
(%)	85.9	4.2	5.6	0.0	0.0	0.0	1.4	0.0	2.8	0.0	0.0	0.0	

* - Incomplete

Daily Classes

DailyClass-6

Site: 1.0.1SN
Description: Calwynyardah - Noonkanbah Rd
Filter time: 13:46 Monday, 19 July 2021 => 10:36 Wednesday, 25 August 2021
Scheme: Vehicle classification (AustRoads94)
Filter: Cls(1-12) Dir(NESW) Sp(10,160) Headway(>0) Span(0 - 100) Lane(0-16)

Monday, 16 August 2021

	1	2	3	4	5	6	7	8	9	10	11	12	Total
Mon	34	5	3	1	0	1	1	0	0	0	0	0	45
(%)	75.6	11.1	6.7	2.2	0.0	2.2	2.2	0.0	0.0	0.0	0.0	0.0	
Tue	33	6	0	1	0	0	0	0	0	0	0	2	42
(%)	78.6	14.3	0.0	2.4	0.0	0.0	0.0	0.0	0.0	0.0	0.0	4.8	
Wed	21	0	1	0	2	0	0	0	0	0	0	2	26
(%)	80.8	0.0	3.8	0.0	7.7	0.0	0.0	0.0	0.0	0.0	0.0	7.7	
Thu	42	3	2	0	0	1	0	1	2	0	0	0	51
(%)	82.4	5.9	3.9	0.0	0.0	2.0	0.0	2.0	3.9	0.0	0.0	0.0	
Fri	43	4	5	0	0	0	0	0	0	0	0	0	52
(%)	82.7	7.7	9.6	0.0	0.0	0.0	0.0	0.0	0.0	0.0	0.0	0.0	
Sat	30	1	2	2	0	0	0	0	0	0	0	0	35
(%)	85.7	2.9	5.7	5.7	0.0	0.0	0.0	0.0	0.0	0.0	0.0	0.0	
Sun	14	0	0	0	0	0	0	0	0	0	0	0	14
(%)	100.0	0.0	0.0	0.0	0.0	0.0	0.0	0.0	0.0	0.0	0.0	0.0	

Average daily volume
Entire week

	31	3	2	1	0	0	0	0	0	0	0	1	38
(%)	81.9	7.2	4.9	1.5	0.8	0.8	0.4	0.4	0.8	0.0	0.0	1.5	

Weekdays

	35	4	2	0	0	0	0	0	0	0	0	1	43
(%)	80.1	8.3	5.1	0.9	0.9	0.9	0.5	0.5	0.9	0.0	0.0	1.9	

Weekend

	22	1	1	1	0	0	0	0	0	0	0	0	25
(%)	89.8	2.0	4.1	4.1	0.0	0.0	0.0	0.0	0.0	0.0	0.0	0.0	

* - Incomplete

Daily Classes

DailyClass-6

Site: 1.0.1SN
Description: Calwynyardah - Noonkanbah Rd
Filter time: 13:46 Monday, 19 July 2021 => 10:36 Wednesday, 25 August 2021
Scheme: Vehicle classification (AustRoads94)
Filter: Cls(1-12) Dir(NESW) Sp(10,160) Headway(>0) Span(0 - 100) Lane(0-16)

Monday, 23 August 2021

	1	2	3	4	5	6	7	8	9	10	11	12	Total
Mon	29	1	0	0	0	0	0	0	0	0	0	0	30
(%)	96.7	3.3	0.0	0.0	0.0	0.0	0.0	0.0	0.0	0.0	0.0	0.0	
Tue	2	0	0	0	0	0	0	0	0	0	0	0	2
(%)	100.0	0.0	0.0	0.0	0.0	0.0	0.0	0.0	0.0	0.0	0.0	0.0	
Wed*	0	0	0	0	0	0	0	0	0	0	0	0	0
(%)	0.0	0.0	0.0	0.0	0.0	0.0	0.0	0.0	0.0	0.0	0.0	0.0	
Thu*	0	0	0	0	0	0	0	0	0	0	0	0	0
(%)	0.0	0.0	0.0	0.0	0.0	0.0	0.0	0.0	0.0	0.0	0.0	0.0	
Fri*	0	0	0	0	0	0	0	0	0	0	0	0	0
(%)	0.0	0.0	0.0	0.0	0.0	0.0	0.0	0.0	0.0	0.0	0.0	0.0	
Sat*	0	0	0	0	0	0	0	0	0	0	0	0	0
(%)	0.0	0.0	0.0	0.0	0.0	0.0	0.0	0.0	0.0	0.0	0.0	0.0	
Sun*	0	0	0	0	0	0	0	0	0	0	0	0	0
(%)	0.0	0.0	0.0	0.0	0.0	0.0	0.0	0.0	0.0	0.0	0.0	0.0	

Average daily volume
Entire week

	16	1	0	0	0	0	0	0	0	0	0	0	16
(%)	96.9	3.1	0.0	0.0	0.0	0.0	0.0	0.0	0.0	0.0	0.0	0.0	

Weekdays

	16	1	0	0	0	0	0	0	0	0	0	0	16
(%)	96.9	3.1	0.0	0.0	0.0	0.0	0.0	0.0	0.0	0.0	0.0	0.0	

Weekend No complete days.

*** - Incomplete**

MetroCount Traffic Executive
Daily Classes**DailyClass-6 -- English (ENA)****Datasets:**

Site: [1] Calwynyardah - Noonkanbah Rd
Attribute:
Direction: 5 - South bound A>B, North bound B>A. **Lane:** 0
Survey Duration: 13:45 Monday, 19 July 2021 => 10:36 Wednesday, 25 August 2021,
Zone:
File: 1 0 2021-08-25 1037.EC0 (Plus)
Identifier: DQ4796QJ MC56-L5 [MC55] (c)Microcom 19Oct04
Algorithm: Factory default axle (v5.07)
Data type: Axle sensors - Paired (Class/Speed/Count)

Profile:

Filter time: 13:46 Monday, 19 July 2021 => 10:36 Wednesday, 25 August 2021 (36.8687)
Included classes: 1, 2, 3, 4, 5, 6, 7, 8, 9, 10, 11, 12
Speed range: 10 - 160 km/h.
Direction: North, East, West (bound), P = North, Lane = 0-16
Separation: Headway > 0 sec, Span 0 - 100 metre
Name: Default Profile
Scheme: Vehicle classification (AustRoads94)
Units: Metric (metre, kilometre, m/s, km/h, kg, tonne)
In profile: Vehicles = 620 / 1245 (49.80%)

Daily Classes

DailyClass-6

Site: 1.0.1SN
Description: Calwynyardah - Noonkanbah Rd
Filter time: 13:46 Monday, 19 July 2021 => 10:36 Wednesday, 25 August 2021
Scheme: Vehicle classification (AustRoads94)
Filter: Cls(1-12) Dir(NEW) Sp(10,160) Headway(>0) Span(0 - 100) Lane(0-16)

Monday, 19 July 2021

	1	2	3	4	5	6	7	8	9	10	11	12	Total
Mon*	0	0	0	0	0	0	0	0	0	0	0	0	0
(%)	0.0	0.0	0.0	0.0	0.0	0.0	0.0	0.0	0.0	0.0	0.0	0.0	
Tue	0	0	0	0	0	0	0	0	0	0	0	0	0
(%)	0.0	0.0	0.0	0.0	0.0	0.0	0.0	0.0	0.0	0.0	0.0	0.0	
Wed	9	0	1	0	0	0	0	0	0	0	0	0	10
(%)	90.0	0.0	10.0	0.0	0.0	0.0	0.0	0.0	0.0	0.0	0.0	0.0	
Thu	22	0	1	0	0	0	0	0	1	0	0	2	26
(%)	84.6	0.0	3.8	0.0	0.0	0.0	0.0	0.0	3.8	0.0	0.0	7.7	
Fri	13	1	2	0	0	0	0	0	1	0	0	1	18
(%)	72.2	5.6	11.1	0.0	0.0	0.0	0.0	0.0	5.6	0.0	0.0	5.6	
Sat	14	0	2	0	0	0	0	0	0	0	0	0	16
(%)	87.5	0.0	12.5	0.0	0.0	0.0	0.0	0.0	0.0	0.0	0.0	0.0	
Sun	8	0	2	0	0	0	0	1	0	0	0	0	11
(%)	72.7	0.0	18.2	0.0	0.0	0.0	0.0	9.1	0.0	0.0	0.0	0.0	

Average daily volume
Entire week

	11	0	1	0	0	0	0	0	0	0	0	1	14
(%)	81.5	1.2	9.9	0.0	0.0	0.0	0.0	1.2	2.5	0.0	0.0	3.7	

Weekdays

	11	0	1	0	0	0	0	0	1	0	0	1	14
(%)	81.5	1.9	7.4	0.0	0.0	0.0	0.0	0.0	3.7	0.0	0.0	5.6	

Weekend

	11	0	2	0	0	0	0	1	0	0	0	0	14
(%)	81.5	0.0	14.8	0.0	0.0	0.0	0.0	3.7	0.0	0.0	0.0	0.0	

* - Incomplete

Daily Classes**DailyClass-6**

Site: 1.0.1SN
Description: Calwynyardah - Noonkanbah Rd
Filter time: 13:46 Monday, 19 July 2021 => 10:36 Wednesday, 25 August 2021
Scheme: Vehicle classification (AustRoads94)
Filter: Cls(1-12) Dir(NEW) Sp(10,160) Headway(>0) Span(0 - 100) Lane(0-16)

Monday, 26 July 2021

	1	2	3	4	5	6	7	8	9	10	11	12	Total
Mon	9	0	1	0	0	0	0	0	0	0	0	0	10
(%)	90.0	0.0	10.0	0.0	0.0	0.0	0.0	0.0	0.0	0.0	0.0	0.0	
Tue	10	0	0	0	0	0	0	0	1	0	0	0	11
(%)	90.9	0.0	0.0	0.0	0.0	0.0	0.0	0.0	9.1	0.0	0.0	0.0	
Wed	16	0	0	1	0	0	0	0	0	0	0	0	17
(%)	94.1	0.0	0.0	5.9	0.0	0.0	0.0	0.0	0.0	0.0	0.0	0.0	
Thu	24	0	1	0	0	0	0	0	1	0	0	0	26
(%)	92.3	0.0	3.8	0.0	0.0	0.0	0.0	0.0	3.8	0.0	0.0	0.0	
Fri	16	1	0	0	0	0	0	0	0	0	0	0	17
(%)	94.1	5.9	0.0	0.0	0.0	0.0	0.0	0.0	0.0	0.0	0.0	0.0	
Sat	18	0	3	0	0	0	0	0	0	0	0	2	23
(%)	78.3	0.0	13.0	0.0	0.0	0.0	0.0	0.0	0.0	0.0	0.0	8.7	
Sun	10	1	0	0	0	0	0	0	0	0	0	0	11
(%)	90.9	9.1	0.0	0.0	0.0	0.0	0.0	0.0	0.0	0.0	0.0	0.0	

Average daily volume**Entire week**

	15	0	1	0	0	0	0	0	0	0	0	0	16
(%)	89.6	1.7	4.3	0.9	0.0	0.0	0.0	0.0	1.7	0.0	0.0	1.7	

Weekdays

	15	0	0	0	0	0	0	0	0	0	0	0	16
(%)	92.6	1.2	2.5	1.2	0.0	0.0	0.0	0.0	2.5	0.0	0.0	0.0	

Weekend

	14	1	2	0	0	0	0	0	0	0	0	1	17
(%)	82.4	2.9	8.8	0.0	0.0	0.0	0.0	0.0	0.0	0.0	0.0	5.9	

* - Incomplete

Daily Classes

DailyClass-6

Site: 1.0.1SN
Description: Calwynyardah - Noonkanbah Rd
Filter time: 13:46 Monday, 19 July 2021 => 10:36 Wednesday, 25 August 2021
Scheme: Vehicle classification (AustRoads94)
Filter: Cls(1-12) Dir(NEW) Sp(10,160) Headway(>0) Span(0 - 100) Lane(0-16)

Monday, 2 August 2021

	1	2	3	4	5	6	7	8	9	10	11	12	Total
Mon	10	2	0	0	0	0	0	0	0	0	0	0	12
(%)	83.3	16.7	0.0	0.0	0.0	0.0	0.0	0.0	0.0	0.0	0.0	0.0	
Tue	11	0	1	0	0	0	0	0	0	0	0	0	12
(%)	91.7	0.0	8.3	0.0	0.0	0.0	0.0	0.0	0.0	0.0	0.0	0.0	
Wed	21	4	0	2	0	0	0	0	0	1	0	0	28
(%)	75.0	14.3	0.0	7.1	0.0	0.0	0.0	0.0	0.0	3.6	0.0	0.0	
Thu	12	0	5	2	0	0	1	1	1	0	0	4	26
(%)	46.2	0.0	19.2	7.7	0.0	0.0	3.8	3.8	3.8	0.0	0.0	15.4	
Fri	31	0	1	0	0	0	0	0	0	0	0	0	32
(%)	96.9	0.0	3.1	0.0	0.0	0.0	0.0	0.0	0.0	0.0	0.0	0.0	
Sat	16	1	2	1	0	0	0	0	1	0	0	0	21
(%)	76.2	4.8	9.5	4.8	0.0	0.0	0.0	0.0	4.8	0.0	0.0	0.0	
Sun	10	4	0	0	0	0	0	1	0	0	0	1	16
(%)	62.5	25.0	0.0	0.0	0.0	0.0	0.0	6.3	0.0	0.0	0.0	6.3	

Average daily volume
Entire week

	16	2	1	1	0	0	0	0	0	0	0	1	21
(%)	75.5	7.5	6.1	3.4	0.0	0.0	0.7	1.4	1.4	0.7	0.0	3.4	

Weekdays

	17	1	1	1	0	0	0	0	0	0	0	1	22
(%)	77.3	5.5	6.4	3.6	0.0	0.0	0.9	0.9	0.9	0.9	0.0	3.6	

Weekend

	13	3	1	1	0	0	0	1	1	0	0	1	19
(%)	70.3	13.5	5.4	2.7	0.0	0.0	0.0	2.7	2.7	0.0	0.0	2.7	

* - Incomplete

Daily Classes

DailyClass-6

Site: 1.0.1SN
Description: Calwynyardah - Noonkanbah Rd
Filter time: 13:46 Monday, 19 July 2021 => 10:36 Wednesday, 25 August 2021
Scheme: Vehicle classification (AustRoads94)
Filter: Cls(1-12) Dir(NEW) Sp(10,160) Headway(>0) Span(0 - 100) Lane(0-16)

Monday, 9 August 2021

	1	2	3	4	5	6	7	8	9	10	11	12	Total
Mon	20	0	0	0	0	0	0	0	0	0	0	0	20
(%)	100.0	0.0	0.0	0.0	0.0	0.0	0.0	0.0	0.0	0.0	0.0	0.0	
Tue	10	0	2	0	0	0	0	0	0	0	0	1	13
(%)	76.9	0.0	15.4	0.0	0.0	0.0	0.0	0.0	0.0	0.0	0.0	7.7	
Wed	14	1	1	0	0	0	0	0	0	0	0	3	19
(%)	73.7	5.3	5.3	0.0	0.0	0.0	0.0	0.0	0.0	0.0	0.0	15.8	
Thu	15	1	3	0	0	0	0	0	1	0	2	3	25
(%)	60.0	4.0	12.0	0.0	0.0	0.0	0.0	0.0	4.0	0.0	8.0	12.0	
Fri	19	0	0	0	0	0	0	0	1	0	0	0	20
(%)	95.0	0.0	0.0	0.0	0.0	0.0	0.0	0.0	5.0	0.0	0.0	0.0	
Sat	15	1	2	0	0	0	0	0	0	0	0	0	18
(%)	83.3	5.6	11.1	0.0	0.0	0.0	0.0	0.0	0.0	0.0	0.0	0.0	
Sun	11	0	0	0	0	0	0	0	1	0	0	0	12
(%)	91.7	0.0	0.0	0.0	0.0	0.0	0.0	0.0	8.3	0.0	0.0	0.0	

Average daily volume

Entire week	15	0	1	0	0	0	0	0	0	0	0	1	18
(%)	81.9	2.4	6.3	0.0	0.0	0.0	0.0	0.0	2.4	0.0	1.6	5.5	
Weekdays	16	0	1	0	0	0	0	0	0	0	0	1	19
(%)	80.4	2.1	6.2	0.0	0.0	0.0	0.0	0.0	2.1	0.0	2.1	7.2	
Weekend	13	1	1	0	0	0	0	0	1	0	0	0	15
(%)	86.7	3.3	6.7	0.0	0.0	0.0	0.0	0.0	3.3	0.0	0.0	0.0	

* - Incomplete

Daily Classes

DailyClass-6

Site: 1.0.1SN
Description: Calwynyardah - Noonkanbah Rd
Filter time: 13:46 Monday, 19 July 2021 => 10:36 Wednesday, 25 August 2021
Scheme: Vehicle classification (AustRoads94)
Filter: Cls(1-12) Dir(NEW) Sp(10,160) Headway(>0) Span(0 - 100) Lane(0-16)

Monday, 16 August 2021

	1	2	3	4	5	6	7	8	9	10	11	12	Total
Mon	16	2	1	1	0	1	1	0	0	0	0	0	22
(%)	72.7	9.1	4.5	4.5	0.0	4.5	4.5	0.0	0.0	0.0	0.0	0.0	
Tue	15	3	0	1	0	0	0	0	0	0	0	0	19
(%)	78.9	15.8	0.0	5.3	0.0	0.0	0.0	0.0	0.0	0.0	0.0	0.0	
Wed	11	0	1	0	1	0	0	0	0	0	0	2	15
(%)	73.3	0.0	6.7	0.0	6.7	0.0	0.0	0.0	0.0	0.0	0.0	13.3	
Thu	24	2	1	0	0	1	0	1	1	0	0	0	30
(%)	80.0	6.7	3.3	0.0	0.0	3.3	0.0	3.3	3.3	0.0	0.0	0.0	
Fri	24	3	3	0	0	0	0	0	0	0	0	0	30
(%)	80.0	10.0	10.0	0.0	0.0	0.0	0.0	0.0	0.0	0.0	0.0	0.0	
Sat	13	0	1	1	0	0	0	0	0	0	0	0	15
(%)	86.7	0.0	6.7	6.7	0.0	0.0	0.0	0.0	0.0	0.0	0.0	0.0	
Sun	5	0	0	0	0	0	0	0	0	0	0	0	5
(%)	100.0	0.0	0.0	0.0	0.0	0.0	0.0	0.0	0.0	0.0	0.0	0.0	

Average daily volume

Entire week	15	1	1	0	0	0	0	0	0	0	0	0	19
(%)	79.4	7.4	5.1	2.2	0.7	1.5	0.7	0.7	0.7	0.0	0.0	1.5	
Weekdays	18	2	1	0	0	0	0	0	0	0	0	0	23
(%)	77.6	8.6	5.2	1.7	0.9	1.7	0.9	0.9	0.9	0.0	0.0	1.7	
Weekend	9	0	1	1	0	0	0	0	0	0	0	0	10
(%)	90.0	0.0	5.0	5.0	0.0	0.0	0.0	0.0	0.0	0.0	0.0	0.0	

* - Incomplete

Daily Classes

DailyClass-6

Site: 1.0.1SN
Description: Calwynyardah - Noonkanbah Rd
Filter time: 13:46 Monday, 19 July 2021 => 10:36 Wednesday, 25 August 2021
Scheme: Vehicle classification (AustRoads94)
Filter: Cls(1-12) Dir(NEW) Sp(10,160) Headway(>0) Span(0 - 100) Lane(0-16)

Monday, 23 August 2021

	1	2	3	4	5	6	7	8	9	10	11	12	Total
Mon	13	1	0	0	0	0	0	0	0	0	0	0	14
(%)	92.9	7.1	0.0	0.0	0.0	0.0	0.0	0.0	0.0	0.0	0.0	0.0	
Tue	0	0	0	0	0	0	0	0	0	0	0	0	0
(%)	0.0	0.0	0.0	0.0	0.0	0.0	0.0	0.0	0.0	0.0	0.0	0.0	
Wed*	0	0	0	0	0	0	0	0	0	0	0	0	0
(%)	0.0	0.0	0.0	0.0	0.0	0.0	0.0	0.0	0.0	0.0	0.0	0.0	
Thu*	0	0	0	0	0	0	0	0	0	0	0	0	0
(%)	0.0	0.0	0.0	0.0	0.0	0.0	0.0	0.0	0.0	0.0	0.0	0.0	
Fri*	0	0	0	0	0	0	0	0	0	0	0	0	0
(%)	0.0	0.0	0.0	0.0	0.0	0.0	0.0	0.0	0.0	0.0	0.0	0.0	
Sat*	0	0	0	0	0	0	0	0	0	0	0	0	0
(%)	0.0	0.0	0.0	0.0	0.0	0.0	0.0	0.0	0.0	0.0	0.0	0.0	
Sun*	0	0	0	0	0	0	0	0	0	0	0	0	0
(%)	0.0	0.0	0.0	0.0	0.0	0.0	0.0	0.0	0.0	0.0	0.0	0.0	

Average daily volume
Entire week

	7	1	0	0	0	0	0	0	0	0	0	0	7
(%)	92.9	7.1	0.0	0.0	0.0	0.0	0.0	0.0	0.0	0.0	0.0	0.0	

Weekdays

	7	1	0	0	0	0	0	0	0	0	0	0	7
(%)	92.9	7.1	0.0	0.0	0.0	0.0	0.0	0.0	0.0	0.0	0.0	0.0	

Weekend No complete days.

*** - Incomplete**

MetroCount Traffic Executive
Daily Classes**DailyClass-6 -- English (ENA)****Datasets:**

Site: [1] Calwynyardah - Noonkanbah Rd
Attribute:
Direction: 5 - South bound A>B, North bound B>A. **Lane:** 0
Survey Duration: 13:45 Monday, 19 July 2021 => 10:36 Wednesday, 25 August 2021,
Zone:
File: 1 0 2021-08-25 1037.EC0 (Plus)
Identifier: DQ4796QJ MC56-L5 [MC55] (c)Microcom 19Oct04
Algorithm: Factory default axle (v5.07)
Data type: Axle sensors - Paired (Class/Speed/Count)

Profile:

Filter time: 13:46 Monday, 19 July 2021 => 10:36 Wednesday, 25 August 2021 (36.8687)
Included classes: 1, 2, 3, 4, 5, 6, 7, 8, 9, 10, 11, 12
Speed range: 10 - 160 km/h.
Direction: East, South, West (bound), P = North, Lane = 0-16
Separation: Headway > 0 sec, Span 0 - 100 metre
Name: Default Profile
Scheme: Vehicle classification (AustRoads94)
Units: Metric (metre, kilometre, m/s, km/h, kg, tonne)
In profile: Vehicles = 619 / 1245 (49.72%)

Daily Classes

DailyClass-6

Site: 1.0.1SN
Description: Calwynyardah - Noonkanbah Rd
Filter time: 13:46 Monday, 19 July 2021 => 10:36 Wednesday, 25 August 2021
Scheme: Vehicle classification (AustRoads94)
Filter: Cls(1-12) Dir(ESW) Sp(10,160) Headway(>0) Span(0 - 100) Lane(0-16)

Monday, 19 July 2021

	1	2	3	4	5	6	7	8	9	10	11	12	Total
Mon*	0	0	0	0	0	0	0	0	0	0	0	0	0
(%)	0.0	0.0	0.0	0.0	0.0	0.0	0.0	0.0	0.0	0.0	0.0	0.0	
Tue	0	0	0	0	0	0	0	0	0	0	0	0	0
(%)	0.0	0.0	0.0	0.0	0.0	0.0	0.0	0.0	0.0	0.0	0.0	0.0	
Wed	10	0	0	0	0	0	0	0	0	0	0	3	13
(%)	76.9	0.0	0.0	0.0	0.0	0.0	0.0	0.0	0.0	0.0	0.0	23.1	
Thu	18	0	0	0	0	0	0	0	2	0	0	0	20
(%)	90.0	0.0	0.0	0.0	0.0	0.0	0.0	0.0	10.0	0.0	0.0	0.0	
Fri	18	1	2	0	0	0	0	0	0	0	0	1	22
(%)	81.8	4.5	9.1	0.0	0.0	0.0	0.0	0.0	0.0	0.0	0.0	4.5	
Sat	12	0	2	0	0	0	0	0	0	0	0	0	14
(%)	85.7	0.0	14.3	0.0	0.0	0.0	0.0	0.0	0.0	0.0	0.0	0.0	
Sun	8	0	1	0	0	0	0	0	0	0	0	0	9
(%)	88.9	0.0	11.1	0.0	0.0	0.0	0.0	0.0	0.0	0.0	0.0	0.0	

Average daily volume

Entire week	11	0	1	0	0	0	0	0	0	0	0	1	13
(%)	84.6	1.3	6.4	0.0	0.0	0.0	0.0	0.0	2.6	0.0	0.0	5.1	
Weekdays	12	0	1	0	0	0	0	0	1	0	0	1	14
(%)	83.6	1.8	3.6	0.0	0.0	0.0	0.0	0.0	3.6	0.0	0.0	7.3	
Weekend	10	0	2	0	0	0	0	0	0	0	0	0	12
(%)	87.0	0.0	13.0	0.0	0.0	0.0	0.0	0.0	0.0	0.0	0.0	0.0	

* - Incomplete

Daily Classes

DailyClass-6

Site: 1.0.1SN
Description: Calwynyardah - Noonkanbah Rd
Filter time: 13:46 Monday, 19 July 2021 => 10:36 Wednesday, 25 August 2021
Scheme: Vehicle classification (AustRoads94)
Filter: Cls(1-12) Dir(ESW) Sp(10,160) Headway(>0) Span(0 - 100) Lane(0-16)

Monday, 26 July 2021

	1	2	3	4	5	6	7	8	9	10	11	12	Total
Mon	14	0	1	1	0	0	0	0	1	0	0	0	17
(%)	82.4	0.0	5.9	5.9	0.0	0.0	0.0	0.0	5.9	0.0	0.0	0.0	
Tue	8	0	0	0	0	0	0	0	1	0	0	0	9
(%)	88.9	0.0	0.0	0.0	0.0	0.0	0.0	0.0	11.1	0.0	0.0	0.0	
Wed	11	0	0	0	0	0	0	0	0	0	0	0	11
(%)	100.0	0.0	0.0	0.0	0.0	0.0	0.0	0.0	0.0	0.0	0.0	0.0	
Thu	13	5	1	0	0	0	0	0	1	0	0	0	20
(%)	65.0	25.0	5.0	0.0	0.0	0.0	0.0	0.0	5.0	0.0	0.0	0.0	
Fri	19	1	1	0	0	0	0	0	0	0	0	3	24
(%)	79.2	4.2	4.2	0.0	0.0	0.0	0.0	0.0	0.0	0.0	0.0	12.5	
Sat	22	0	1	0	0	0	0	0	0	0	0	0	23
(%)	95.7	0.0	4.3	0.0	0.0	0.0	0.0	0.0	0.0	0.0	0.0	0.0	
Sun	11	1	0	0	0	0	0	0	1	0	0	0	13
(%)	84.6	7.7	0.0	0.0	0.0	0.0	0.0	0.0	7.7	0.0	0.0	0.0	

Average daily volume
Entire week

	14	1	1	0	0	0	0	0	1	0	0	0	17
(%)	83.8	6.0	3.4	0.9	0.0	0.0	0.0	0.0	3.4	0.0	0.0	2.6	

Weekdays

	13	1	1	0	0	0	0	0	1	0	0	1	16
(%)	80.2	7.4	3.7	1.2	0.0	0.0	0.0	0.0	3.7	0.0	0.0	3.7	

Weekend

	17	1	1	0	0	0	0	0	1	0	0	0	18
(%)	91.7	2.8	2.8	0.0	0.0	0.0	0.0	0.0	2.8	0.0	0.0	0.0	

* - Incomplete

Daily Classes

DailyClass-6

Site: 1.0.1SN
Description: Calwynyardah - Noonkanbah Rd
Filter time: 13:46 Monday, 19 July 2021 => 10:36 Wednesday, 25 August 2021
Scheme: Vehicle classification (AustRoads94)
Filter: Cls(1-12) Dir(ESW) Sp(10,160) Headway(>0) Span(0 - 100) Lane(0-16)

Monday, 2 August 2021

	1	2	3	4	5	6	7	8	9	10	11	12	Total
Mon	15	1	0	0	0	0	0	0	0	0	0	0	16
(%)	93.8	6.3	0.0	0.0	0.0	0.0	0.0	0.0	0.0	0.0	0.0	0.0	
Tue	10	2	1	0	0	0	0	0	0	0	1	0	14
(%)	71.4	14.3	7.1	0.0	0.0	0.0	0.0	0.0	0.0	0.0	7.1	0.0	
Wed	21	2	3	1	0	0	1	0	0	0	0	3	31
(%)	67.7	6.5	9.7	3.2	0.0	0.0	3.2	0.0	0.0	0.0	0.0	9.7	
Thu	19	2	3	3	0	0	0	0	1	0	0	0	28
(%)	67.9	7.1	10.7	10.7	0.0	0.0	0.0	0.0	3.6	0.0	0.0	0.0	
Fri	25	1	1	0	0	0	0	0	1	0	0	0	28
(%)	89.3	3.6	3.6	0.0	0.0	0.0	0.0	0.0	3.6	0.0	0.0	0.0	
Sat	15	0	1	0	0	0	0	1	0	0	0	1	18
(%)	83.3	0.0	5.6	0.0	0.0	0.0	0.0	5.6	0.0	0.0	0.0	5.6	
Sun	15	0	0	0	0	0	0	0	0	0	0	0	15
(%)	100.0	0.0	0.0	0.0	0.0	0.0	0.0	0.0	0.0	0.0	0.0	0.0	

Average daily volume
Entire week

	17	1	1	1	0	0	0	0	0	0	0	1	21
(%)	80.0	5.3	6.0	2.7	0.0	0.0	0.7	0.7	1.3	0.0	0.7	2.7	

Weekdays

	18	2	2	1	0	0	0	0	0	0	0	1	23
(%)	76.9	6.8	6.8	3.4	0.0	0.0	0.9	0.0	1.7	0.0	0.9	2.6	

Weekend

	15	0	1	0	0	0	0	1	0	0	0	1	17
(%)	90.9	0.0	3.0	0.0	0.0	0.0	0.0	3.0	0.0	0.0	0.0	3.0	

* - Incomplete

Daily Classes

DailyClass-6

Site: 1.0.1SN
Description: Calwynyardah - Noonkanbah Rd
Filter time: 13:46 Monday, 19 July 2021 => 10:36 Wednesday, 25 August 2021
Scheme: Vehicle classification (AustRoads94)
Filter: Cls(1-12) Dir(ESW) Sp(10,160) Headway(>0) Span(0 - 100) Lane(0-16)

Monday, 9 August 2021

	1	2	3	4	5	6	7	8	9	10	11	12	Total
Mon	15	0	0	2	0	0	0	0	0	0	0	1	18
(%)	83.3	0.0	0.0	11.1	0.0	0.0	0.0	0.0	0.0	0.0	0.0	5.6	
Tue	10	1	2	0	0	0	1	0	0	0	0	2	16
(%)	62.5	6.3	12.5	0.0	0.0	0.0	6.3	0.0	0.0	0.0	0.0	12.5	
Wed	15	1	1	0	0	0	0	0	0	0	1	3	21
(%)	71.4	4.8	4.8	0.0	0.0	0.0	0.0	0.0	0.0	0.0	4.8	14.3	
Thu	16	2	0	0	0	0	0	0	1	1	0	1	21
(%)	76.2	9.5	0.0	0.0	0.0	0.0	0.0	0.0	4.8	4.8	0.0	4.8	
Fri	9	0	0	0	0	0	0	0	1	0	0	0	10
(%)	90.0	0.0	0.0	0.0	0.0	0.0	0.0	0.0	10.0	0.0	0.0	0.0	
Sat	22	0	2	0	0	0	1	0	0	0	0	0	25
(%)	88.0	0.0	8.0	0.0	0.0	0.0	4.0	0.0	0.0	0.0	0.0	0.0	
Sun	13	2	0	0	0	0	0	0	1	0	0	0	16
(%)	81.3	12.5	0.0	0.0	0.0	0.0	0.0	0.0	6.3	0.0	0.0	0.0	

Average daily volume
Entire week

	14	1	1	0	0	0	0	0	0	0	0	1	18
(%)	78.7	4.7	3.9	1.6	0.0	0.0	1.6	0.0	2.4	0.8	0.8	5.5	

Weekdays

	13	1	1	0	0	0	0	0	0	0	0	1	17
(%)	75.6	4.7	3.5	2.3	0.0	0.0	1.2	0.0	2.3	1.2	1.2	8.1	

Weekend

	18	1	1	0	0	0	1	0	1	0	0	0	21
(%)	85.4	4.9	4.9	0.0	0.0	0.0	2.4	0.0	2.4	0.0	0.0	0.0	

* - Incomplete

Daily Classes

DailyClass-6

Site: 1.0.1SN
Description: Calwynyardah - Noonkanbah Rd
Filter time: 13:46 Monday, 19 July 2021 => 10:36 Wednesday, 25 August 2021
Scheme: Vehicle classification (AustRoads94)
Filter: Cls(1-12) Dir(ESW) Sp(10,160) Headway(>0) Span(0 - 100) Lane(0-16)

Monday, 16 August 2021

	1	2	3	4	5	6	7	8	9	10	11	12	Total
Mon	18	3	2	0	0	0	0	0	0	0	0	0	23
(%)	78.3	13.0	8.7	0.0	0.0	0.0	0.0	0.0	0.0	0.0	0.0	0.0	
Tue	18	3	0	0	0	0	0	0	0	0	0	2	23
(%)	78.3	13.0	0.0	0.0	0.0	0.0	0.0	0.0	0.0	0.0	0.0	8.7	
Wed	10	0	0	0	1	0	0	0	0	0	0	0	11
(%)	90.9	0.0	0.0	0.0	9.1	0.0	0.0	0.0	0.0	0.0	0.0	0.0	
Thu	18	1	1	0	0	0	0	0	1	0	0	0	21
(%)	85.7	4.8	4.8	0.0	0.0	0.0	0.0	0.0	4.8	0.0	0.0	0.0	
Fri	19	1	2	0	0	0	0	0	0	0	0	0	22
(%)	86.4	4.5	9.1	0.0	0.0	0.0	0.0	0.0	0.0	0.0	0.0	0.0	
Sat	17	1	1	1	0	0	0	0	0	0	0	0	20
(%)	85.0	5.0	5.0	5.0	0.0	0.0	0.0	0.0	0.0	0.0	0.0	0.0	
Sun	9	0	0	0	0	0	0	0	0	0	0	0	9
(%)	100.0	0.0	0.0	0.0	0.0	0.0	0.0	0.0	0.0	0.0	0.0	0.0	

Average daily volume

Entire week	16	1	1	0	0	0	0	0	0	0	0	0	18
(%)	84.5	7.0	4.7	0.8	0.8	0.0	0.0	0.0	0.8	0.0	0.0	1.6	
Weekdays	17	2	1	0	0	0	0	0	0	0	0	0	20
(%)	83.0	8.0	5.0	0.0	1.0	0.0	0.0	0.0	1.0	0.0	0.0	2.0	
Weekend	13	1	1	1	0	0	0	0	0	0	0	0	15
(%)	89.7	3.4	3.4	3.4	0.0	0.0	0.0	0.0	0.0	0.0	0.0	0.0	

* - Incomplete

Daily Classes

DailyClass-6

Site: 1.0.1SN
Description: Calwynyardah - Noonkanbah Rd
Filter time: 13:46 Monday, 19 July 2021 => 10:36 Wednesday, 25 August 2021
Scheme: Vehicle classification (AustRoads94)
Filter: Cls(1-12) Dir(ESW) Sp(10,160) Headway(>0) Span(0 - 100) Lane(0-16)

Monday, 23 August 2021

	1	2	3	4	5	6	7	8	9	10	11	12	Total
Mon	16	0	0	0	0	0	0	0	0	0	0	0	16
(%)	100.0	0.0	0.0	0.0	0.0	0.0	0.0	0.0	0.0	0.0	0.0	0.0	
Tue	2	0	0	0	0	0	0	0	0	0	0	0	2
(%)	100.0	0.0	0.0	0.0	0.0	0.0	0.0	0.0	0.0	0.0	0.0	0.0	
Wed*	0	0	0	0	0	0	0	0	0	0	0	0	0
(%)	0.0	0.0	0.0	0.0	0.0	0.0	0.0	0.0	0.0	0.0	0.0	0.0	
Thu*	0	0	0	0	0	0	0	0	0	0	0	0	0
(%)	0.0	0.0	0.0	0.0	0.0	0.0	0.0	0.0	0.0	0.0	0.0	0.0	
Fri*	0	0	0	0	0	0	0	0	0	0	0	0	0
(%)	0.0	0.0	0.0	0.0	0.0	0.0	0.0	0.0	0.0	0.0	0.0	0.0	
Sat*	0	0	0	0	0	0	0	0	0	0	0	0	0
(%)	0.0	0.0	0.0	0.0	0.0	0.0	0.0	0.0	0.0	0.0	0.0	0.0	
Sun*	0	0	0	0	0	0	0	0	0	0	0	0	0
(%)	0.0	0.0	0.0	0.0	0.0	0.0	0.0	0.0	0.0	0.0	0.0	0.0	

Average daily volume
Entire week

	9	0	0	0	0	0	0	0	0	0	0	0	9
(%)	100.0	0.0	0.0	0.0	0.0	0.0	0.0	0.0	0.0	0.0	0.0	0.0	

Weekdays

	9	0	0	0	0	0	0	0	0	0	0	0	9
(%)	100.0	0.0	0.0	0.0	0.0	0.0	0.0	0.0	0.0	0.0	0.0	0.0	

Weekend No complete days.

*** - Incomplete**

MetroCount Traffic Executive Speed Statistics

SpeedStat-4 -- English (ENA)

Datasets:

Site: [1] Calwynyardah - Noonkanbah Rd
Attribute:
Direction: 5 - South bound A>B, North bound B>A. **Lane:** 0
Survey Duration: 13:45 Monday, 19 July 2021 => 10:36 Wednesday, 25 August 2021,
Zone:
File: 1 0 2021-08-25 1037.EC0 (Plus)
Identifier: DQ4796QJ MC56-L5 [MC55] (c)Microcom 19Oct04
Algorithm: Factory default axle (v5.07)
Data type: Axle sensors - Paired (Class/Speed/Count)

Profile:

Filter time: 13:46 Monday, 19 July 2021 => 10:36 Wednesday, 25 August 2021 (36.8687)
Included classes: 1, 2, 3, 4, 5, 6, 7, 8, 9, 10, 11, 12
Speed range: 10 - 160 km/h.
Direction: North, East, South, West (bound), P = North, Lane = 0-16
Separation: Headway > 0 sec, Span 0 - 100 metre
Name: Default Profile
Scheme: Vehicle classification (AustRoads94)
Units: Metric (metre, kilometre, m/s, km/h, kg, tonne)
In profile: Vehicles = 1239 / 1245 (99.52%)

Speed Statistics

SpeedStat-4

Site: 1.0.1SN
Description: Calwynyardah - Noonkanbah Rd
Filter time: 13:46 Monday, 19 July 2021 => 10:36 Wednesday, 25 August 2021
Scheme: Vehicle classification (AustRoads94)
Filter: Cls(1-12) Dir(NESW) Sp(10,160) Headway(>0) Span(0 - 100) Lane(0-16)

Vehicles = 1239

Posted speed limit = 110 km/h, Exceeding = 53 (4.278%), Mean Exceeding = 116.10 km/h

Maximum = 127.9 km/h, Minimum = 14.4 km/h, Mean = 82.4 km/h

85% Speed = 98.64 km/h, 95% Speed = 109.26 km/h, Median = 83.70 km/h

20 km/h Pace = 74 - 94, Number in Pace = 582 (46.97%)

Variance = 283.98, Standard Deviation = 16.85 km/h

Speed Bins (Partial days)

Speed	Bin	Below	Above	Energy	vMult	n * vMult
0 - 10	0 0.000%	0 0.000%	1239 100.0%	0.00	0.00	0.00
10 - 20	2 0.161%	2 0.161%	1237 99.84%	0.00	0.00	0.00
20 - 30	3 0.242%	5 0.404%	1234 99.60%	0.00	0.00	0.00
30 - 40	12 0.969%	17 1.372%	1222 98.63%	0.00	0.00	0.00
40 - 50	20 1.614%	37 2.986%	1202 97.01%	0.00	0.00	0.00
50 - 60	85 6.860%	122 9.847%	1117 90.15%	0.00	0.00	0.00
60 - 70	165 13.32%	287 23.16%	952 76.84%	0.00	0.00	0.00
70 - 80	233 18.81%	520 41.97%	719 58.03%	0.00	0.00	0.00
80 - 90	302 24.37%	822 66.34%	417 33.66%	0.00	0.00	0.00
90 - 100	256 20.66%	1078 87.01%	161 12.99%	0.00	0.00	0.00
100 - 110	108 8.717%	1186 95.72%	53 4.278%	0.00	0.00	0.00
110 - 120	37 2.986%	1223 98.71%	16 1.291%	0.00	0.00	0.00
120 - 130	16 1.291%	1239 100.0%	0 0.000%	0.00	0.00	0.00
130 - 140	0 0.000%	1239 100.0%	0 0.000%	0.00	0.00	0.00
140 - 150	0 0.000%	1239 100.0%	0 0.000%	0.00	0.00	0.00
150 - 160	0 0.000%	1239 100.0%	0 0.000%	0.00	0.00	0.00
160 - 170	0 0.000%	1239 100.0%	0 0.000%	0.00	0.00	0.00
170 - 180	0 0.000%	1239 100.0%	0 0.000%	0.00	0.00	0.00
180 - 190	0 0.000%	1239 100.0%	0 0.000%	0.00	0.00	0.00
190 - 200	0 0.000%	1239 100.0%	0 0.000%	0.00	0.00	0.00

Total Speed Rating = 0.00

Total Moving Energy (Estimated) = 0.00

Speed limit fields (Partial days)

Limit	Below	Above
0 110 (PSL)	1186 95.7%	53 4.3%

MetroCount Traffic Executive
Speed Statistics**SpeedStat-4 -- English (ENA)****Datasets:**

Site: [1] Calwynyardah - Noonkanbah Rd
Attribute:
Direction: 5 - South bound A>B, North bound B>A. **Lane:** 0
Survey Duration: 13:45 Monday, 19 July 2021 => 10:36 Wednesday, 25 August 2021,
Zone:
File: 1 0 2021-08-25 1037.EC0 (Plus)
Identifier: DQ4796QJ MC56-L5 [MC55] (c)Microcom 19Oct04
Algorithm: Factory default axle (v5.07)
Data type: Axle sensors - Paired (Class/Speed/Count)

Profile:

Filter time: 13:46 Monday, 19 July 2021 => 10:36 Wednesday, 25 August 2021 (36.8687)
Included classes: 1, 2, 3, 4, 5, 6, 7, 8, 9, 10, 11, 12
Speed range: 10 - 160 km/h.
Direction: North, East, West (bound), P = North, Lane = 0-16
Separation: Headway > 0 sec, Span 0 - 100 metre
Name: Default Profile
Scheme: Vehicle classification (AustRoads94)
Units: Metric (metre, kilometre, m/s, km/h, kg, tonne)
In profile: Vehicles = 620 / 1245 (49.80%)

Speed Statistics

SpeedStat-4

Site: 1.0.1SN
Description: Calwinyardah - Noonkanbah Rd
Filter time: 13:46 Monday, 19 July 2021 => 10:36 Wednesday, 25 August 2021
Scheme: Vehicle classification (AustRoads94)
Filter: Cls(1-12) Dir(NEW) Sp(10,160) Headway(>0) Span(0 - 100) Lane(0-16)

Vehicles = 620

Posted speed limit = 110 km/h, Exceeding = 39 (6.290%), Mean Exceeding = 115.31 km/h

Maximum = 127.9 km/h, Minimum = 16.2 km/h, Mean = 84.8 km/h

85% Speed = 101.13 km/h, 95% Speed = 111.77 km/h, Median = 86.76 km/h

20 km/h Pace = 79 - 99, Number in Pace = 298 (48.06%)

Variance = 291.31, Standard Deviation = 17.07 km/h

Speed Bins (Partial days)

Speed	Bin	Below	Above	Energy	vMult	n * vMult
0 - 10	0 0.000%	0 0.000%	620 100.0%	0.00	0.00	0.00
10 - 20	1 0.161%	1 0.161%	619 99.84%	0.00	0.00	0.00
20 - 30	1 0.161%	2 0.323%	618 99.68%	0.00	0.00	0.00
30 - 40	7 1.129%	9 1.452%	611 98.55%	0.00	0.00	0.00
40 - 50	7 1.129%	16 2.581%	604 97.42%	0.00	0.00	0.00
50 - 60	31 5.000%	47 7.581%	573 92.42%	0.00	0.00	0.00
60 - 70	77 12.42%	124 20.00%	496 80.00%	0.00	0.00	0.00
70 - 80	102 16.45%	226 36.45%	394 63.55%	0.00	0.00	0.00
80 - 90	145 23.39%	371 59.84%	249 40.16%	0.00	0.00	0.00
90 - 100	146 23.55%	517 83.39%	103 16.61%	0.00	0.00	0.00
100 - 110	64 10.32%	581 93.71%	39 6.290%	0.00	0.00	0.00
110 - 120	30 4.839%	611 98.55%	9 1.452%	0.00	0.00	0.00
120 - 130	9 1.452%	620 100.0%	0 0.000%	0.00	0.00	0.00
130 - 140	0 0.000%	620 100.0%	0 0.000%	0.00	0.00	0.00
140 - 150	0 0.000%	620 100.0%	0 0.000%	0.00	0.00	0.00
150 - 160	0 0.000%	620 100.0%	0 0.000%	0.00	0.00	0.00
160 - 170	0 0.000%	620 100.0%	0 0.000%	0.00	0.00	0.00
170 - 180	0 0.000%	620 100.0%	0 0.000%	0.00	0.00	0.00
180 - 190	0 0.000%	620 100.0%	0 0.000%	0.00	0.00	0.00
190 - 200	0 0.000%	620 100.0%	0 0.000%	0.00	0.00	0.00

Total Speed Rating = 0.00

Total Moving Energy (Estimated) = 0.00

Speed limit fields (Partial days)

Limit	Below	Above
0 110 (PSL)	581 93.7%	39 6.3%

MetroCount Traffic Executive
Speed Statistics**SpeedStat-4 -- English (ENA)****Datasets:**

Site: [1] Calwynyardah - Noonkanbah Rd
Attribute:
Direction: 5 - South bound A>B, North bound B>A. **Lane:** 0
Survey Duration: 13:45 Monday, 19 July 2021 => 10:36 Wednesday, 25 August 2021,
Zone:
File: 1 0 2021-08-25 1037.EC0 (Plus)
Identifier: DQ4796QJ MC56-L5 [MC55] (c)Microcom 19Oct04
Algorithm: Factory default axle (v5.07)
Data type: Axle sensors - Paired (Class/Speed/Count)

Profile:

Filter time: 13:46 Monday, 19 July 2021 => 10:36 Wednesday, 25 August 2021 (36.8687)
Included classes: 1, 2, 3, 4, 5, 6, 7, 8, 9, 10, 11, 12
Speed range: 10 - 160 km/h.
Direction: East, South, West (bound), P = North, Lane = 0-16
Separation: Headway > 0 sec, Span 0 - 100 metre
Name: Default Profile
Scheme: Vehicle classification (AustRoads94)
Units: Metric (metre, kilometre, m/s, km/h, kg, tonne)
In profile: Vehicles = 619 / 1245 (49.72%)

Speed Statistics

SpeedStat-4

Site: 1.0.1SN
Description: Calwinyardah - Noonkanbah Rd
Filter time: 13:46 Monday, 19 July 2021 => 10:36 Wednesday, 25 August 2021
Scheme: Vehicle classification (AustRoads94)
Filter: Cls(1-12) Dir(ESW) Sp(10,160) Headway(>0) Span(0 - 100) Lane(0-16)

Vehicles = 619

Posted speed limit = 110 km/h, Exceeding = 14 (2.262%), Mean Exceeding = 118.31 km/h

Maximum = 127.8 km/h, Minimum = 14.4 km/h, Mean = 79.9 km/h

85% Speed = 96.48 km/h, 95% Speed = 104.76 km/h, Median = 81.18 km/h

20 km/h Pace = 73 - 93, Number in Pace = 308 (49.76%)

Variance = 264.94, Standard Deviation = 16.28 km/h

Speed Bins (Partial days)

Speed	Bin	Below	Above	Energy	vMult	n * vMult
0 - 10	0 0.000%	0 0.000%	619 100.0%	0.00	0.00	0.00
10 - 20	1 0.162%	1 0.162%	618 99.84%	0.00	0.00	0.00
20 - 30	2 0.323%	3 0.485%	616 99.52%	0.00	0.00	0.00
30 - 40	5 0.808%	8 1.292%	611 98.71%	0.00	0.00	0.00
40 - 50	13 2.100%	21 3.393%	598 96.61%	0.00	0.00	0.00
50 - 60	54 8.724%	75 12.12%	544 87.88%	0.00	0.00	0.00
60 - 70	88 14.22%	163 26.33%	456 73.67%	0.00	0.00	0.00
70 - 80	131 21.16%	294 47.50%	325 52.50%	0.00	0.00	0.00
80 - 90	157 25.36%	451 72.86%	168 27.14%	0.00	0.00	0.00
90 - 100	110 17.77%	561 90.63%	58 9.370%	0.00	0.00	0.00
100 - 110	44 7.108%	605 97.74%	14 2.262%	0.00	0.00	0.00
110 - 120	7 1.131%	612 98.87%	7 1.131%	0.00	0.00	0.00
120 - 130	7 1.131%	619 100.0%	0 0.000%	0.00	0.00	0.00
130 - 140	0 0.000%	619 100.0%	0 0.000%	0.00	0.00	0.00
140 - 150	0 0.000%	619 100.0%	0 0.000%	0.00	0.00	0.00
150 - 160	0 0.000%	619 100.0%	0 0.000%	0.00	0.00	0.00
160 - 170	0 0.000%	619 100.0%	0 0.000%	0.00	0.00	0.00
170 - 180	0 0.000%	619 100.0%	0 0.000%	0.00	0.00	0.00
180 - 190	0 0.000%	619 100.0%	0 0.000%	0.00	0.00	0.00
190 - 200	0 0.000%	619 100.0%	0 0.000%	0.00	0.00	0.00

Total Speed Rating = 0.00

Total Moving Energy (Estimated) = 0.00

Speed limit fields (Partial days)

Limit	Below	Above
0 110 (PSL)	605 97.7%	14 2.3%

MetroCount Traffic Executive
Weekly Vehicle Counts

WeeklyVehicle-3 -- English (ENA)**Datasets:**

Site: [1] Calwynyardah - Noonkanbah Rd
Attribute:
Direction: 5 - South bound A>B, North bound B>A. **Lane:** 0
Survey Duration: 13:45 Monday, 19 July 2021 => 10:36 Wednesday, 25 August 2021,
Zone:
File: 1 0 2021-08-25 1037.EC0 (Plus)
Identifier: DQ4796QJ MC56-L5 [MC55] (c)Microcom 19Oct04
Algorithm: Factory default axle (v5.07)
Data type: Axle sensors - Paired (Class/Speed/Count)

Profile:

Filter time: 13:46 Monday, 19 July 2021 => 10:36 Wednesday, 25 August 2021 (36.8687)
Included classes: 1, 2, 3, 4, 5, 6, 7, 8, 9, 10, 11, 12
Speed range: 10 - 160 km/h.
Direction: North, East, South, West (bound), P = North, Lane = 0-16
Separation: Headway > 0 sec, Span 0 - 100 metre
Name: Default Profile
Scheme: Vehicle classification (AustRoads94)
Units: Metric (metre, kilometre, m/s, km/h, kg, tonne)
In profile: Vehicles = 1239 / 1245 (99.52%)

Weekly Vehicle Counts

WeeklyVehicle-3

Site: 1.0.1SN
Description: Calwynyardah - Noonkanbah Rd
Filter time: 13:46 Monday, 19 July 2021 => 10:36 Wednesday, 25 August 2021
Scheme: Vehicle classification (AustRoads94)
Filter: Cls(1-12) Dir(NESW) Sp(10,160) Headway(>0) Span(0 - 100) Lane(0-16)

Hour	Mon	Tue	Wed	Thu	Fri	Sat	Sun	Averages	
	19 Jul	20 Jul	21 Jul	22 Jul	23 Jul	24 Jul	25 Jul	1 - 5	1 - 7
0000-0100	*	0	0	0	0	0	0	0.0	0.0
0100-0200	*	0	0	0	0	0	0	0.0	0.0
0200-0300	*	0	0	0	0	0	0	0.0	0.0
0300-0400	*	0	0	0	0	0	0	0.0	0.0
0400-0500	*	0	0	1	0	0	0	0.3	0.2
0500-0600	*	0	0	0	0	0	0	0.0	0.0
0600-0700	*	0	0	1	1	1	0	0.5	0.5
0700-0800	*	0	0	4	3	2	0	1.8	1.5
0800-0900	*	0	0	3	1	1	0	1.0	0.8
0900-1000	*	0	0	13	2	5	0	3.8	3.3
1000-1100	*	0	0	4	4	4	2	2.0	2.3
1100-1200	*	0	0	3	2	3	0	1.3	1.3
1200-1300	*	0	2	3	2	1	1	1.8	1.5
1300-1400	0	0	0	5	2	1	2	1.4	1.4
1400-1500	0	0	0	2	3	4	4	1.0	1.9
1500-1600	0	0	4	2	1	0	5	1.4	1.7
1600-1700	0	0	7	2	0	1	1	1.8	1.6
1700-1800	0	0	1	1	5	3	3	1.4	1.9
1800-1900	0	0	3	1	4	3	1	1.6	1.7
1900-2000	0	0	2	1	4	0	0	1.4	1.0
2000-2100	0	0	2	0	1	1	1	0.6	0.7
2100-2200	0	0	2	0	2	0	0	0.8	0.6
2200-2300	0	0	0	0	0	0	0	0.0	0.0
2300-2400	0	0	0	0	3	0	0	0.6	0.4
Totals									
0700-1900	*	0	17	43	29	28	19	20.1	21.0
0600-2200	*	0	23	45	37	30	20	23.4	23.8
0600-0000	*	0	23	45	40	30	20	24.0	24.2
0000-0000	*	0	23	46	40	30	20	24.3	24.4
AM Peak	*	1100	1100	0900	1000	0900	1000		
	*	0	0	13	4	5	2		
PM Peak	*	2300	1600	1300	1700	1400	1500		
	*	0	7	5	5	4	5		

* - No data.

Weekly Vehicle Counts

WeeklyVehicle-3

Site: 1.0.1SN
Description: Calwynyardah - Noonkanbah Rd
Filter time: 13:46 Monday, 19 July 2021 => 10:36 Wednesday, 25 August 2021
Scheme: Vehicle classification (AustRoads94)
Filter: Cls(1-12) Dir(NESW) Sp(10,160) Headway(>0) Span(0 - 100) Lane(0-16)

Hour	Mon	Tue	Wed	Thu	Fri	Sat	Sun	Averages	
	26 Jul	27 Jul	28 Jul	29 Jul	30 Jul	31 Jul	01 Aug	1 - 5	1 - 7
0000-0100	0	0	0	0	0	2	0	0.0	0.3
0100-0200	0	0	0	0	0	0	0	0.0	0.0
0200-0300	0	0	0	0	0	0	0	0.0	0.0
0300-0400	0	0	0	1	0	0	0	0.2	0.1
0400-0500	0	0	0	2	0	0	0	0.4	0.3
0500-0600	0	0	0	1	1	0	0	0.4	0.3
0600-0700	1	0	0	2	0	0	0	0.6	0.4
0700-0800	1	0	2	2	1	1	2	1.2	1.3
0800-0900	2	2	1	0	2	1	1	1.4	1.3
0900-1000	2	1	4	3	3	0	4	2.6	2.4
1000-1100	2	2	4	12	2	7	0	4.4	4.1
1100-1200	0	4	0	3	6	3	5	2.6	3.0
1200-1300	1	5	2	1	2	13	5	2.2	4.1
1300-1400	5	1	1	5	6	3	3	3.6	3.4
1400-1500	3	1	0	2	2	1	0	1.6	1.3
1500-1600	1	0	1	4	3	2	1	1.8	1.7
1600-1700	0	2	4	2	4	2	1	2.4	2.1
1700-1800	4	0	2	2	3	1	1	2.2	1.9
1800-1900	1	1	3	1	2	0	0	1.6	1.1
1900-2000	0	1	1	0	0	6	1	0.4	1.3
2000-2100	0	0	0	1	3	2	0	0.8	0.9
2100-2200	4	0	2	1	0	2	0	1.4	1.3
2200-2300	0	0	0	1	1	0	0	0.4	0.3
2300-2400	0	0	1	0	0	0	0	0.2	0.1
Totals									
0700-1900	22	19	24	37	36	34	23	27.6	27.9
0600-2200	27	20	27	41	39	44	24	30.8	31.7
0600-0000	27	20	28	42	40	44	24	31.4	32.1
0000-0000	27	20	28	46	41	46	24	32.4	33.1
AM Peak	1000	1100	1000	1000	1100	1000	1100		
	2	4	4	12	6	7	5		
PM Peak	1300	1200	1600	1300	1300	1200	1200		
	5	5	4	5	6	13	5		

* - No data.

Weekly Vehicle Counts

WeeklyVehicle-3

Site: 1.0.1SN
Description: Calwynyardah - Noonkanbah Rd
Filter time: 13:46 Monday, 19 July 2021 => 10:36 Wednesday, 25 August 2021
Scheme: Vehicle classification (AustRoads94)
Filter: Cls(1-12) Dir(NESW) Sp(10,160) Headway(>0) Span(0 - 100) Lane(0-16)

Hour	Mon	Tue	Wed	Thu	Fri	Sat	Sun	Averages	
	02 Aug	03 Aug	04 Aug	05 Aug	06 Aug	07 Aug	08 Aug	1 - 5	1 - 7
0000-0100	0	0	0	0	0	0	1	0.0	0.1
0100-0200	0	0	0	0	0	0	0	0.0	0.0
0200-0300	0	0	0	0	4	0	0	0.8	0.6
0300-0400	0	0	0	0	0	0	0	0.0	0.0
0400-0500	0	0	0	1	0	0	0	0.2	0.1
0500-0600	1	1	0	0	0	0	0	0.4	0.3
0600-0700	0	0	1	3	2	0	0	1.2	0.9
0700-0800	1	2	2	6	0	0	0	2.2	1.6
0800-0900	3	2	8	6	4	3	2	4.6	4.0
0900-1000	4	5	5	2	5	3	1	4.2	3.6
1000-1100	1	2	3	3	2	4	2	2.2	2.4
1100-1200	4	0	2	5	5	6	9	3.2	4.4
1200-1300	1	1	7	2	5	3	3	3.2	3.1
1300-1400	6	1	3	5	3	5	4	3.6	3.9
1400-1500	2	2	4	5	4	1	0	3.4	2.6
1500-1600	0	4	2	4	7	3	2	3.4	3.1
1600-1700	1	4	11	4	5	0	0	5.0	3.6
1700-1800	1	0	4	2	3	2	5	2.0	2.4
1800-1900	1	1	2	3	2	4	0	1.8	1.9
1900-2000	1	1	1	1	5	3	1	1.8	1.9
2000-2100	0	0	3	1	1	1	0	1.0	0.9
2100-2200	0	0	1	1	2	0	1	0.8	0.7
2200-2300	1	0	0	0	1	1	0	0.4	0.4
2300-2400	0	0	0	0	0	0	0	0.0	0.0
Totals									
0700-1900	25	24	53	47	45	34	28	38.8	36.6
0600-2200	26	25	59	53	55	38	30	43.6	40.9
0600-0000	27	25	59	53	56	39	30	44.0	41.3
0000-0000	28	26	59	54	60	39	31	45.4	42.4
AM Peak	1100	0900	0800	0800	1100	1100	1100		
	4	5	8	6	5	6	9		
PM Peak	1300	1600	1600	1400	1500	1300	1700		
	6	4	11	5	7	5	5		

* - No data.

Weekly Vehicle Counts

WeeklyVehicle-3

Site: 1.0.1SN
Description: Calwynyardah - Noonkanbah Rd
Filter time: 13:46 Monday, 19 July 2021 => 10:36 Wednesday, 25 August 2021
Scheme: Vehicle classification (AustRoads94)
Filter: Cls(1-12) Dir(NESW) Sp(10,160) Headway(>0) Span(0 - 100) Lane(0-16)

Hour	Mon	Tue	Wed	Thu	Fri	Sat	Sun	Averages	
	09 Aug	10 Aug	11 Aug	12 Aug	13 Aug	14 Aug	15 Aug	1 - 5	1 - 7
0000-0100	0	0	0	1	0	0	0	0.2	0.1
0100-0200	0	0	0	0	0	0	0	0.0	0.0
0200-0300	0	0	0	0	0	0	0	0.0	0.0
0300-0400	0	0	0	0	0	0	0	0.0	0.0
0400-0500	0	0	0	1	0	0	0	0.2	0.1
0500-0600	0	1	1	0	0	0	0	0.4	0.3
0600-0700	2	2	1	5	2	2	2	2.4	2.3
0700-0800	2	0	2	2	1	1	0	1.4	1.1
0800-0900	2	2	4	3	3	3	3	2.8	2.9
0900-1000	6	4	3	2	0	3	4	3.0	3.1
1000-1100	7	2	2	7	2	6	1	4.0	3.9
1100-1200	2	0	4	3	3	3	2	2.4	2.4
1200-1300	3	1	6	6	4	2	2	4.0	3.4
1300-1400	1	5	2	1	4	1	2	2.6	2.3
1400-1500	1	2	2	4	0	6	2	1.8	2.4
1500-1600	1	2	4	1	4	2	4	2.4	2.6
1600-1700	5	1	0	5	3	2	0	2.8	2.3
1700-1800	4	4	1	1	3	3	2	2.6	2.6
1800-1900	1	1	2	3	0	4	2	1.4	1.9
1900-2000	0	1	0	0	1	2	0	0.4	0.6
2000-2100	1	1	3	1	0	3	0	1.2	1.3
2100-2200	0	0	3	0	0	0	1	0.6	0.6
2200-2300	0	0	0	0	0	0	1	0.0	0.1
2300-2400	0	0	0	0	0	0	0	0.0	0.0
Totals									
0700-1900	35	24	32	38	27	36	24	31.2	30.9
0600-2200	38	28	39	44	30	43	27	35.8	35.6
0600-0000	38	28	39	44	30	43	28	35.8	35.7
0000-0000	38	29	40	46	30	43	28	36.6	36.3
AM Peak	1000	0900	1100	1000	1100	1000	0900		
	7	4	4	7	3	6	4		
PM Peak	1600	1300	1200	1200	1500	1400	1500		
	5	5	6	6	4	6	4		

* - No data.

Weekly Vehicle Counts

WeeklyVehicle-3

Site: 1.0.1SN
Description: Calwynyardah - Noonkanbah Rd
Filter time: 13:46 Monday, 19 July 2021 => 10:36 Wednesday, 25 August 2021
Scheme: Vehicle classification (AustRoads94)
Filter: Cls(1-12) Dir(NESW) Sp(10,160) Headway(>0) Span(0 - 100) Lane(0-16)

Hour	Mon	Tue	Wed	Thu	Fri	Sat	Sun	Averages	
	16 Aug	17 Aug	18 Aug	19 Aug	20 Aug	21 Aug	22 Aug	1 - 5	1 - 7
0000-0100	0	0	1	0	0	0	0	0.2	0.1
0100-0200	0	0	0	0	0	0	0	0.0	0.0
0200-0300	0	0	0	0	0	0	0	0.0	0.0
0300-0400	0	0	0	0	0	0	0	0.0	0.0
0400-0500	0	0	0	1	1	0	0	0.4	0.3
0500-0600	1	0	0	0	0	0	0	0.2	0.1
0600-0700	1	0	2	0	0	0	0	0.6	0.4
0700-0800	2	2	2	6	10	0	0	4.4	3.1
0800-0900	3	6	0	3	3	1	0	3.0	2.3
0900-1000	6	10	4	5	6	6	1	6.2	5.4
1000-1100	3	1	3	6	3	5	3	3.2	3.4
1100-1200	4	1	3	1	3	3	1	2.4	2.3
1200-1300	3	3	0	4	4	3	2	2.8	2.7
1300-1400	5	2	0	1	4	1	2	2.4	2.1
1400-1500	7	4	2	3	4	2	2	4.0	3.4
1500-1600	0	4	3	10	5	0	2	4.4	3.4
1600-1700	6	5	2	5	4	6	0	4.4	4.0
1700-1800	1	2	2	0	4	5	0	1.8	2.0
1800-1900	0	1	1	1	0	2	1	0.6	0.9
1900-2000	2	1	0	1	0	1	0	0.8	0.7
2000-2100	1	0	1	0	0	0	0	0.4	0.3
2100-2200	0	0	0	3	0	0	0	0.6	0.4
2200-2300	0	0	0	1	1	0	0	0.4	0.3
2300-2400	0	0	0	0	0	0	0	0.0	0.0
Totals									
0700-1900	40	41	22	45	50	34	14	39.6	35.1
0600-2200	44	42	25	49	50	35	14	42.0	37.0
0600-0000	44	42	25	50	51	35	14	42.4	37.3
0000-0000	45	42	26	51	52	35	14	43.2	37.9
AM Peak	0900	0900	0900	1000	0700	0900	1000		
	6	10	4	6	10	6	3		
PM Peak	1400	1600	1500	1500	1500	1600	1500		
	7	5	3	10	5	6	2		

* - No data.

Weekly Vehicle Counts

WeeklyVehicle-3

Site: 1.0.1SN
Description: Calwynyardah - Noonkanbah Rd
Filter time: 13:46 Monday, 19 July 2021 => 10:36 Wednesday, 25 August 2021
Scheme: Vehicle classification (AustRoads94)
Filter: Cls(1-12) Dir(NESW) Sp(10,160) Headway(>0) Span(0 - 100) Lane(0-16)

Hour	Mon	Tue	Wed	Thu	Fri	Sat	Sun	Averages	
	23 Aug	24 Aug	25 Aug	26 Aug	27 Aug	28 Aug	29 Aug	1 - 5	1 - 7
0000-0100	0	0	0	*	*	*	*	0.0	0.0
0100-0200	0	0	0	*	*	*	*	0.0	0.0
0200-0300	0	0	0	*	*	*	*	0.0	0.0
0300-0400	0	0	0	*	*	*	*	0.0	0.0
0400-0500	0	0	0	*	*	*	*	0.0	0.0
0500-0600	0	0	0	*	*	*	*	0.0	0.0
0600-0700	0	0	0	*	*	*	*	0.0	0.0
0700-0800	1	0	0	*	*	*	*	0.3	0.3
0800-0900	1	0	0	*	*	*	*	0.3	0.3
0900-1000	4	0	0	*	*	*	*	1.3	1.3
1000-1100	3	0	0	*	*	*	*	1.0	1.0
1100-1200	5	0	*	*	*	*	*	2.5	2.5
1200-1300	3	0	*	*	*	*	*	1.5	1.5
1300-1400	5	2	*	*	*	*	*	3.5	3.5
1400-1500	8	0	*	*	*	*	*	4.0	4.0
1500-1600	0	0	*	*	*	*	*	0.0	0.0
1600-1700	0	0	*	*	*	*	*	0.0	0.0
1700-1800	0	0	*	*	*	*	*	0.0	0.0
1800-1900	0	0	*	*	*	*	*	0.0	0.0
1900-2000	0	0	*	*	*	*	*	0.0	0.0
2000-2100	0	0	*	*	*	*	*	0.0	0.0
2100-2200	0	0	*	*	*	*	*	0.0	0.0
2200-2300	0	0	*	*	*	*	*	0.0	0.0
2300-2400	0	0	*	*	*	*	*	0.0	0.0
Totals									
0700-1900	30	2	*	*	*	*	*	14.5	14.5
0600-2200	30	2	*	*	*	*	*	14.5	14.5
0600-0000	30	2	*	*	*	*	*	14.5	14.5
0000-0000	30	2	*	*	*	*	*	14.5	14.5
AM Peak	1100	1100	*	*	*	*	*		
	5	0	*	*	*	*	*		
PM Peak	1400	1300	*	*	*	*	*		
	8	2	*	*	*	*	*		

* - No data.

MetroCount Traffic Executive
Weekly Vehicle Counts

WeeklyVehicle-3 -- English (ENA)**Datasets:**

Site: [1] Calwynyardah - Noonkanbah Rd
Attribute:
Direction: 5 - South bound A>B, North bound B>A. **Lane:** 0
Survey Duration: 13:45 Monday, 19 July 2021 => 10:36 Wednesday, 25 August 2021,
Zone:
File: 1 0 2021-08-25 1037.EC0 (Plus)
Identifier: DQ4796QJ MC56-L5 [MC55] (c)Microcom 19Oct04
Algorithm: Factory default axle (v5.07)
Data type: Axle sensors - Paired (Class/Speed/Count)

Profile:

Filter time: 13:46 Monday, 19 July 2021 => 10:36 Wednesday, 25 August 2021 (36.8687)
Included classes: 1, 2, 3, 4, 5, 6, 7, 8, 9, 10, 11, 12
Speed range: 10 - 160 km/h.
Direction: North, East, West (bound), P = North, Lane = 0-16
Separation: Headway > 0 sec, Span 0 - 100 metre
Name: Default Profile
Scheme: Vehicle classification (AustRoads94)
Units: Metric (metre, kilometre, m/s, km/h, kg, tonne)
In profile: Vehicles = 620 / 1245 (49.80%)

Weekly Vehicle Counts

WeeklyVehicle-3

Site: 1.0.1SN
Description: Calwynyardah - Noonkanbah Rd
Filter time: 13:46 Monday, 19 July 2021 => 10:36 Wednesday, 25 August 2021
Scheme: Vehicle classification (AustRoads94)
Filter: Cls(1-12) Dir(NEW) Sp(10,160) Headway(>0) Span(0 - 100) Lane(0-16)

Hour	Mon	Tue	Wed	Thu	Fri	Sat	Sun	Averages	
	19 Jul	20 Jul	21 Jul	22 Jul	23 Jul	24 Jul	25 Jul	1 - 5	1 - 7
0000-0100	*	0	0	0	0	0	0	0.0	0.0
0100-0200	*	0	0	0	0	0	0	0.0	0.0
0200-0300	*	0	0	0	0	0	0	0.0	0.0
0300-0400	*	0	0	0	0	0	0	0.0	0.0
0400-0500	*	0	0	0	0	0	0	0.0	0.0
0500-0600	*	0	0	0	0	0	0	0.0	0.0
0600-0700	*	0	0	1	0	1	0	0.3	0.3
0700-0800	*	0	0	1	1	2	0	0.5	0.7
0800-0900	*	0	0	0	1	0	0	0.3	0.2
0900-1000	*	0	0	7	1	4	0	2.0	2.0
1000-1100	*	0	0	4	2	3	1	1.5	1.7
1100-1200	*	0	0	2	2	2	0	1.0	1.0
1200-1300	*	0	1	2	1	1	1	1.0	1.0
1300-1400	0	0	0	5	2	0	1	1.4	1.1
1400-1500	0	0	0	1	2	1	3	0.6	1.0
1500-1600	0	0	2	0	1	0	3	0.6	0.9
1600-1700	0	0	4	2	0	1	0	1.2	1.0
1700-1800	0	0	0	0	2	1	1	0.4	0.6
1800-1900	0	0	2	0	3	0	1	1.0	0.9
1900-2000	0	0	1	1	0	0	0	0.4	0.3
2000-2100	0	0	0	0	0	0	0	0.0	0.0
2100-2200	0	0	0	0	0	0	0	0.0	0.0
2200-2300	0	0	0	0	0	0	0	0.0	0.0
2300-2400	0	0	0	0	0	0	0	0.0	0.0
Totals									
0700-1900	*	0	9	24	18	15	11	11.4	11.9
0600-2200	*	0	10	26	18	16	11	12.1	12.5
0600-0000	*	0	10	26	18	16	11	12.1	12.5
0000-0000	*	0	10	26	18	16	11	12.1	12.5
AM Peak	*	1100	1100	0900	1100	0900	1000		
	*	0	0	7	2	4	1		
PM Peak	*	2300	1600	1300	1800	1700	1500		
	*	0	4	5	3	1	3		

* - No data.

Weekly Vehicle Counts

WeeklyVehicle-3

Site: 1.0.1SN
Description: Calwynyardah - Noonkanbah Rd
Filter time: 13:46 Monday, 19 July 2021 => 10:36 Wednesday, 25 August 2021
Scheme: Vehicle classification (AustRoads94)
Filter: Cls(1-12) Dir(NEW) Sp(10,160) Headway(>0) Span(0 - 100) Lane(0-16)

Hour	Mon	Tue	Wed	Thu	Fri	Sat	Sun	Averages	
	26 Jul	27 Jul	28 Jul	29 Jul	30 Jul	31 Jul	01 Aug	1 - 5	1 - 7
0000-0100	0	0	0	0	0	1	0	0.0	0.1
0100-0200	0	0	0	0	0	0	0	0.0	0.0
0200-0300	0	0	0	0	0	0	0	0.0	0.0
0300-0400	0	0	0	1	0	0	0	0.2	0.1
0400-0500	0	0	0	0	0	0	0	0.0	0.0
0500-0600	0	0	0	1	0	0	0	0.2	0.1
0600-0700	0	0	0	2	0	0	0	0.4	0.3
0700-0800	1	0	1	0	0	1	1	0.4	0.6
0800-0900	0	1	1	0	2	0	0	0.8	0.6
0900-1000	0	0	2	0	1	0	0	0.6	0.4
1000-1100	1	2	3	5	1	7	0	2.4	2.7
1100-1200	0	3	0	2	2	3	3	1.4	1.9
1200-1300	0	3	1	1	2	6	2	1.4	2.1
1300-1400	3	0	1	5	2	1	2	2.2	2.0
1400-1500	1	1	0	2	2	0	0	1.2	0.9
1500-1600	1	0	1	2	3	1	0	1.4	1.1
1600-1700	0	1	2	1	0	1	1	0.8	0.9
1700-1800	3	0	2	1	2	0	1	1.6	1.3
1800-1900	0	0	1	1	0	0	0	0.4	0.3
1900-2000	0	0	1	0	0	1	1	0.2	0.4
2000-2100	0	0	0	1	0	0	0	0.2	0.1
2100-2200	0	0	0	1	0	1	0	0.2	0.3
2200-2300	0	0	0	0	0	0	0	0.0	0.0
2300-2400	0	0	1	0	0	0	0	0.2	0.1
Totals									
0700-1900	10	11	15	20	17	20	10	14.6	14.7
0600-2200	10	11	16	24	17	22	11	15.6	15.9
0600-0000	10	11	17	24	17	22	11	15.8	16.0
0000-0000	10	11	17	26	17	23	11	16.2	16.4
AM Peak	1000	1100	1000	1000	1100	1000	1100		
	1	3	3	5	2	7	3		
PM Peak	1700	1200	1700	1300	1500	1200	1300		
	3	3	2	5	3	6	2		

* - No data.

Weekly Vehicle Counts

WeeklyVehicle-3

Site: 1.0.1SN
Description: Calwynyardah - Noonkanbah Rd
Filter time: 13:46 Monday, 19 July 2021 => 10:36 Wednesday, 25 August 2021
Scheme: Vehicle classification (AustRoads94)
Filter: Cls(1-12) Dir(NEW) Sp(10,160) Headway(>0) Span(0 - 100) Lane(0-16)

Hour	Mon	Tue	Wed	Thu	Fri	Sat	Sun	Averages	
	02 Aug	03 Aug	04 Aug	05 Aug	06 Aug	07 Aug	08 Aug	1 - 5	1 - 7
0000-0100	0	0	0	0	0	0	0	0.0	0.0
0100-0200	0	0	0	0	0	0	0	0.0	0.0
0200-0300	0	0	0	0	0	0	0	0.0	0.0
0300-0400	0	0	0	0	0	0	0	0.0	0.0
0400-0500	0	0	0	0	0	0	0	0.0	0.0
0500-0600	0	0	0	0	0	0	0	0.0	0.0
0600-0700	0	0	1	0	1	0	0	0.4	0.3
0700-0800	0	0	0	2	0	0	0	0.4	0.3
0800-0900	1	1	7	2	2	1	1	2.6	2.1
0900-1000	0	2	1	2	2	3	1	1.4	1.6
1000-1100	1	1	2	2	1	4	2	1.4	1.9
1100-1200	2	0	1	4	3	3	7	2.0	2.9
1200-1300	1	0	4	2	3	2	1	2.0	1.9
1300-1400	4	1	3	4	3	3	2	3.0	2.9
1400-1500	2	0	3	2	1	1	0	1.6	1.3
1500-1600	0	3	1	2	4	1	0	2.0	1.6
1600-1700	1	3	2	3	4	0	0	2.6	1.9
1700-1800	0	0	2	0	0	2	2	0.4	0.9
1800-1900	0	0	0	1	2	0	0	0.6	0.4
1900-2000	0	1	0	0	4	0	0	1.0	0.7
2000-2100	0	0	1	0	0	0	0	0.2	0.1
2100-2200	0	0	0	0	1	0	0	0.2	0.1
2200-2300	0	0	0	0	1	1	0	0.2	0.3
2300-2400	0	0	0	0	0	0	0	0.0	0.0
Totals									
0700-1900	12	11	26	26	25	20	16	20.0	19.4
0600-2200	12	12	28	26	31	20	16	21.8	20.7
0600-0000	12	12	28	26	32	21	16	22.0	21.0
0000-0000	12	12	28	26	32	21	16	22.0	21.0
AM Peak	1100	0900	0800	1100	1100	1000	1100		
	2	2	7	4	3	4	7		
PM Peak	1300	1600	1200	1300	1900	1300	1700		
	4	3	4	4	4	3	2		

* - No data.

Weekly Vehicle Counts

WeeklyVehicle-3

Site: 1.0.1SN
Description: Calwynyardah - Noonkanbah Rd
Filter time: 13:46 Monday, 19 July 2021 => 10:36 Wednesday, 25 August 2021
Scheme: Vehicle classification (AustRoads94)
Filter: Cls(1-12) Dir(NEW) Sp(10,160) Headway(>0) Span(0 - 100) Lane(0-16)

Hour	Mon	Tue	Wed	Thu	Fri	Sat	Sun	Averages	
	09 Aug	10 Aug	11 Aug	12 Aug	13 Aug	14 Aug	15 Aug	1 - 5	1 - 7
0000-0100	0	0	0	0	0	0	0	0.0	0.0
0100-0200	0	0	0	0	0	0	0	0.0	0.0
0200-0300	0	0	0	0	0	0	0	0.0	0.0
0300-0400	0	0	0	0	0	0	0	0.0	0.0
0400-0500	0	0	0	0	0	0	0	0.0	0.0
0500-0600	0	1	0	0	0	0	0	0.2	0.1
0600-0700	0	0	0	4	1	0	0	1.0	0.7
0700-0800	1	0	1	0	1	1	0	0.6	0.6
0800-0900	2	1	2	3	3	2	1	2.2	2.0
0900-1000	2	2	1	0	0	3	1	1.0	1.3
1000-1100	4	1	0	4	0	4	0	1.8	1.9
1100-1200	1	0	3	3	2	3	1	1.8	1.9
1200-1300	2	0	3	2	4	1	2	2.2	2.0
1300-1400	1	2	1	1	4	1	2	1.8	1.7
1400-1500	1	2	1	1	0	2	2	1.0	1.3
1500-1600	0	0	4	0	2	0	2	1.2	1.1
1600-1700	3	0	0	3	2	0	0	1.6	1.1
1700-1800	2	3	1	1	1	1	1	1.6	1.4
1800-1900	1	1	0	2	0	0	0	0.8	0.6
1900-2000	0	0	0	0	0	0	0	0.0	0.0
2000-2100	0	0	1	1	0	0	0	0.4	0.3
2100-2200	0	0	1	0	0	0	0	0.2	0.1
2200-2300	0	0	0	0	0	0	0	0.0	0.0
2300-2400	0	0	0	0	0	0	0	0.0	0.0
Totals									
0700-1900	20	12	17	20	19	18	12	17.6	16.9
0600-2200	20	12	19	25	20	18	12	19.2	18.0
0600-0000	20	12	19	25	20	18	12	19.2	18.0
0000-0000	20	13	19	25	20	18	12	19.4	18.1
AM Peak	1000	0900	1100	1000	0800	1000	1100		
	4	2	3	4	3	4	1		
PM Peak	1600	1700	1500	1600	1300	1400	1500		
	3	3	4	3	4	2	2		

* - No data.

Weekly Vehicle Counts

WeeklyVehicle-3

Site: 1.0.1SN
Description: Calwynyardah - Noonkanbah Rd
Filter time: 13:46 Monday, 19 July 2021 => 10:36 Wednesday, 25 August 2021
Scheme: Vehicle classification (AustRoads94)
Filter: Cls(1-12) Dir(NEW) Sp(10,160) Headway(>0) Span(0 - 100) Lane(0-16)

Hour	Mon	Tue	Wed	Thu	Fri	Sat	Sun	Averages		
	16 Aug	17 Aug	18 Aug	19 Aug	20 Aug	21 Aug	22 Aug	1 - 5	1 - 7	
0000-0100	0	0	0	0	0	0	0	0.0	0.0	
0100-0200	0	0	0	0	0	0	0	0.0	0.0	
0200-0300	0	0	0	0	0	0	0	0.0	0.0	
0300-0400	0	0	0	0	0	0	0	0.0	0.0	
0400-0500	0	0	0	0	0	0	0	0.0	0.0	
0500-0600	0	0	0	0	0	0	0	0.0	0.0	
0600-0700	0	0	2	0	0	0	0	0.4	0.3	
0700-0800	1	0	2	4	8	0	0	3.0	2.1	
0800-0900	3	2	0	1	3	0	0	1.8	1.3	
0900-1000	3	5	2	5	5	3	1	4.0	3.4	
1000-1100	1	0	3	4	3	5	2	2.2	2.6	
1100-1200	1	1	2	1	2	2	0	1.4	1.3	
1200-1300	2	1	0	4	2	3	0	1.8	1.7	
1300-1400	4	1	0	1	1	1	1	1.4	1.3	
1400-1500	3	4	2	1	0	0	0	2.0	1.4	
1500-1600	0	1	1	7	1	0	1	2.0	1.6	
1600-1700	4	2	1	1	2	1	0	2.0	1.6	
1700-1800	0	1	0	0	3	0	0	0.8	0.6	
1800-1900	0	1	0	0	0	0	0	0.2	0.1	
1900-2000	0	0	0	0	0	0	0	0.0	0.0	
2000-2100	0	0	0	0	0	0	0	0.0	0.0	
2100-2200	0	0	0	1	0	0	0	0.2	0.1	
2200-2300	0	0	0	0	0	0	0	0.0	0.0	
2300-2400	0	0	0	0	0	0	0	0.0	0.0	
Totals										
0700-1900	22	19	13	29	30	15	5	22.6	19.0	
0600-2200	22	19	15	30	30	15	5	23.2	19.4	
0600-0000	22	19	15	30	30	15	5	23.2	19.4	
0000-0000	22	19	15	30	30	15	5	23.2	19.4	
AM Peak	0900	0900	1000	0900	0700	1000	1000			
	3	5	3	5	8	5	2			
PM Peak	1600	1400	1400	1500	1700	1200	1500			
	4	4	2	7	3	3	1			

* - No data.

Weekly Vehicle Counts

WeeklyVehicle-3

Site: 1.0.1SN
Description: Calwynyardah - Noonkanbah Rd
Filter time: 13:46 Monday, 19 July 2021 => 10:36 Wednesday, 25 August 2021
Scheme: Vehicle classification (AustRoads94)
Filter: Cls(1-12) Dir(NEW) Sp(10,160) Headway(>0) Span(0 - 100) Lane(0-16)

Hour	Mon	Tue	Wed	Thu	Fri	Sat	Sun	Averages	
	23 Aug	24 Aug	25 Aug	26 Aug	27 Aug	28 Aug	29 Aug	1 - 5	1 - 7
0000-0100	0	0	0	*	*	*	*	0.0	0.0
0100-0200	0	0	0	*	*	*	*	0.0	0.0
0200-0300	0	0	0	*	*	*	*	0.0	0.0
0300-0400	0	0	0	*	*	*	*	0.0	0.0
0400-0500	0	0	0	*	*	*	*	0.0	0.0
0500-0600	0	0	0	*	*	*	*	0.0	0.0
0600-0700	0	0	0	*	*	*	*	0.0	0.0
0700-0800	1	0	0	*	*	*	*	0.3	0.3
0800-0900	0	0	0	*	*	*	*	0.0	0.0
0900-1000	2	0	0	*	*	*	*	0.7	0.7
1000-1100	0	0	0	*	*	*	*	0.0	0.0
1100-1200	1	0	*	*	*	*	*	0.5	0.5
1200-1300	1	0	*	*	*	*	*	0.5	0.5
1300-1400	4	0	*	*	*	*	*	2.0	2.0
1400-1500	5	0	*	*	*	*	*	2.5	2.5
1500-1600	0	0	*	*	*	*	*	0.0	0.0
1600-1700	0	0	*	*	*	*	*	0.0	0.0
1700-1800	0	0	*	*	*	*	*	0.0	0.0
1800-1900	0	0	*	*	*	*	*	0.0	0.0
1900-2000	0	0	*	*	*	*	*	0.0	0.0
2000-2100	0	0	*	*	*	*	*	0.0	0.0
2100-2200	0	0	*	*	*	*	*	0.0	0.0
2200-2300	0	0	*	*	*	*	*	0.0	0.0
2300-2400	0	0	*	*	*	*	*	0.0	0.0
Totals									
0700-1900	14	0	*	*	*	*	*	6.5	6.5
0600-2200	14	0	*	*	*	*	*	6.5	6.5
0600-0000	14	0	*	*	*	*	*	6.5	6.5
0000-0000	14	0	*	*	*	*	*	6.5	6.5
AM Peak	0900	1100	*	*	*	*	*		
	2	0	*	*	*	*	*		
PM Peak	1400	2300	*	*	*	*	*		
	5	0	*	*	*	*	*		

* - No data.

MetroCount Traffic Executive
Weekly Vehicle Counts

WeeklyVehicle-3 -- English (ENA)**Datasets:**

Site: [1] Calwynyardah - Noonkanbah Rd
Attribute:
Direction: 5 - South bound A>B, North bound B>A. **Lane:** 0
Survey Duration: 13:45 Monday, 19 July 2021 => 10:36 Wednesday, 25 August 2021,
Zone:
File: 1 0 2021-08-25 1037.EC0 (Plus)
Identifier: DQ4796QJ MC56-L5 [MC55] (c)Microcom 19Oct04
Algorithm: Factory default axle (v5.07)
Data type: Axle sensors - Paired (Class/Speed/Count)

Profile:

Filter time: 13:46 Monday, 19 July 2021 => 10:36 Wednesday, 25 August 2021 (36.8687)
Included classes: 1, 2, 3, 4, 5, 6, 7, 8, 9, 10, 11, 12
Speed range: 10 - 160 km/h.
Direction: East, South, West (bound), P = North, Lane = 0-16
Separation: Headway > 0 sec, Span 0 - 100 metre
Name: Default Profile
Scheme: Vehicle classification (AustRoads94)
Units: Metric (metre, kilometre, m/s, km/h, kg, tonne)
In profile: Vehicles = 619 / 1245 (49.72%)

Weekly Vehicle Counts

WeeklyVehicle-3

Site: 1.0.1SN
Description: Calwynyardah - Noonkanbah Rd
Filter time: 13:46 Monday, 19 July 2021 => 10:36 Wednesday, 25 August 2021
Scheme: Vehicle classification (AustRoads94)
Filter: Cls(1-12) Dir(ESW) Sp(10,160) Headway(>0) Span(0 - 100) Lane(0-16)

Hour	Mon	Tue	Wed	Thu	Fri	Sat	Sun	Averages	
	19 Jul	20 Jul	21 Jul	22 Jul	23 Jul	24 Jul	25 Jul	1 - 5	1 - 7
0000-0100	*	0	0	0	0	0	0	0.0	0.0
0100-0200	*	0	0	0	0	0	0	0.0	0.0
0200-0300	*	0	0	0	0	0	0	0.0	0.0
0300-0400	*	0	0	0	0	0	0	0.0	0.0
0400-0500	*	0	0	1	0	0	0	0.3	0.2
0500-0600	*	0	0	0	0	0	0	0.0	0.0
0600-0700	*	0	0	0	1	0	0	0.3	0.2
0700-0800	*	0	0	3	2	0	0	1.3	0.8
0800-0900	*	0	0	3	0	1	0	0.8	0.7
0900-1000	*	0	0	6	1	1	0	1.8	1.3
1000-1100	*	0	0	0	2	1	1	0.5	0.7
1100-1200	*	0	0	1	0	1	0	0.3	0.3
1200-1300	*	0	1	1	1	0	0	0.8	0.5
1300-1400	0	0	0	0	0	1	1	0.0	0.3
1400-1500	0	0	0	1	1	3	1	0.4	0.9
1500-1600	0	0	2	2	0	0	2	0.8	0.9
1600-1700	0	0	3	0	0	0	1	0.6	0.6
1700-1800	0	0	1	1	3	2	2	1.0	1.3
1800-1900	0	0	1	1	1	3	0	0.6	0.9
1900-2000	0	0	1	0	4	0	0	1.0	0.7
2000-2100	0	0	2	0	1	1	1	0.6	0.7
2100-2200	0	0	2	0	2	0	0	0.8	0.6
2200-2300	0	0	0	0	0	0	0	0.0	0.0
2300-2400	0	0	0	0	3	0	0	0.6	0.4
Totals									
0700-1900	*	0	8	19	11	13	8	8.7	9.0
0600-2200	*	0	13	19	19	14	9	11.3	11.2
0600-0000	*	0	13	19	22	14	9	11.9	11.6
0000-0000	*	0	13	20	22	14	9	12.2	11.8
AM Peak	*	1100	1100	0900	1000	1100	1000		
	*	0	0	6	2	1	1		
PM Peak	*	2300	1600	1500	1900	1800	1700		
	*	0	3	2	4	3	2		

* - No data.

Weekly Vehicle Counts

WeeklyVehicle-3

Site: 1.0.1SN
Description: Calwynyardah - Noonkanbah Rd
Filter time: 13:46 Monday, 19 July 2021 => 10:36 Wednesday, 25 August 2021
Scheme: Vehicle classification (AustRoads94)
Filter: Cls(1-12) Dir(ESW) Sp(10,160) Headway(>0) Span(0 - 100) Lane(0-16)

Hour	Mon	Tue	Wed	Thu	Fri	Sat	Sun	Averages	
	26 Jul	27 Jul	28 Jul	29 Jul	30 Jul	31 Jul	01 Aug	1 - 5	1 - 7
0000-0100	0	0	0	0	0	1	0	0.0	0.1
0100-0200	0	0	0	0	0	0	0	0.0	0.0
0200-0300	0	0	0	0	0	0	0	0.0	0.0
0300-0400	0	0	0	0	0	0	0	0.0	0.0
0400-0500	0	0	0	2	0	0	0	0.4	0.3
0500-0600	0	0	0	0	1	0	0	0.2	0.1
0600-0700	1	0	0	0	0	0	0	0.2	0.1
0700-0800	0	0	1	2	1	0	1	0.8	0.7
0800-0900	2	1	0	0	0	1	1	0.6	0.7
0900-1000	2	1	2	3	2	0	4	2.0	2.0
1000-1100	1	0	1	7	1	0	0	2.0	1.4
1100-1200	0	1	0	1	4	0	2	1.2	1.1
1200-1300	1	2	1	0	0	7	3	0.8	2.0
1300-1400	2	1	0	0	4	2	1	1.4	1.4
1400-1500	2	0	0	0	0	1	0	0.4	0.4
1500-1600	0	0	0	2	0	1	1	0.4	0.6
1600-1700	0	1	2	1	4	1	0	1.6	1.3
1700-1800	1	0	0	1	1	1	0	0.6	0.6
1800-1900	1	1	2	0	2	0	0	1.2	0.9
1900-2000	0	1	0	0	0	5	0	0.2	0.9
2000-2100	0	0	0	0	3	2	0	0.6	0.7
2100-2200	4	0	2	0	0	1	0	1.2	1.0
2200-2300	0	0	0	1	1	0	0	0.4	0.3
2300-2400	0	0	0	0	0	0	0	0.0	0.0
Totals									
0700-1900	12	8	9	17	19	14	13	13.0	13.1
0600-2200	17	9	11	17	22	22	13	15.2	15.9
0600-0000	17	9	11	18	23	22	13	15.6	16.1
0000-0000	17	9	11	20	24	23	13	16.2	16.7
AM Peak	0900	1100	0900	1000	1100	0800	0900		
	2	1	2	7	4	1	4		
PM Peak	2100	1200	2100	1500	1600	1200	1200		
	4	2	2	2	4	7	3		

* - No data.

Weekly Vehicle Counts

WeeklyVehicle-3

Site: 1.0.1SN
Description: Calwynyardah - Noonkanbah Rd
Filter time: 13:46 Monday, 19 July 2021 => 10:36 Wednesday, 25 August 2021
Scheme: Vehicle classification (AustRoads94)
Filter: Cls(1-12) Dir(ESW) Sp(10,160) Headway(>0) Span(0 - 100) Lane(0-16)

Hour	Mon	Tue	Wed	Thu	Fri	Sat	Sun	Averages		
	02 Aug	03 Aug	04 Aug	05 Aug	06 Aug	07 Aug	08 Aug	1 - 5	1 - 7	
0000-0100	0	0	0	0	0	0	1	0.0	0.1	
0100-0200	0	0	0	0	0	0	0	0.0	0.0	
0200-0300	0	0	0	0	4	0	0	0.8	0.6	
0300-0400	0	0	0	0	0	0	0	0.0	0.0	
0400-0500	0	0	0	1	0	0	0	0.2	0.1	
0500-0600	1	1	0	0	0	0	0	0.4	0.3	
0600-0700	0	0	0	3	1	0	0	0.8	0.6	
0700-0800	1	2	2	4	0	0	0	1.8	1.3	
0800-0900	2	1	1	4	2	2	1	2.0	1.9	
0900-1000	4	3	4	0	3	0	0	2.8	2.0	
1000-1100	0	1	1	1	1	0	0	0.8	0.6	
1100-1200	2	0	1	1	2	3	2	1.2	1.6	
1200-1300	0	1	3	0	2	1	2	1.2	1.3	
1300-1400	2	0	0	1	0	2	2	0.6	1.0	
1400-1500	0	2	1	3	3	0	0	1.8	1.3	
1500-1600	0	1	1	2	3	2	2	1.4	1.6	
1600-1700	0	1	9	1	1	0	0	2.4	1.7	
1700-1800	1	0	2	2	3	0	3	1.6	1.6	
1800-1900	1	1	2	2	0	4	0	1.2	1.4	
1900-2000	1	0	1	1	1	3	1	0.8	1.1	
2000-2100	0	0	2	1	1	1	0	0.8	0.7	
2100-2200	0	0	1	1	1	0	1	0.6	0.6	
2200-2300	1	0	0	0	0	0	0	0.2	0.1	
2300-2400	0	0	0	0	0	0	0	0.0	0.0	
Totals										
0700-1900	13	13	27	21	20	14	12	18.8	17.1	
0600-2200	14	13	31	27	24	18	14	21.8	20.1	
0600-0000	15	13	31	27	24	18	14	22.0	20.3	
0000-0000	16	14	31	28	28	18	15	23.4	21.4	
AM Peak	0900	0900	0900	0800	0200	1100	1100			
	4	3	4	4	4	3	2			
PM Peak	1300	1400	1600	1400	1700	1800	1700			
	2	2	9	3	3	4	3			

* - No data.

Weekly Vehicle Counts

WeeklyVehicle-3

Site: 1.0.1SN
Description: Calwynyardah - Noonkanbah Rd
Filter time: 13:46 Monday, 19 July 2021 => 10:36 Wednesday, 25 August 2021
Scheme: Vehicle classification (AustRoads94)
Filter: Cls(1-12) Dir(ESW) Sp(10,160) Headway(>0) Span(0 - 100) Lane(0-16)

Hour	Mon	Tue	Wed	Thu	Fri	Sat	Sun	Averages	
	09 Aug	10 Aug	11 Aug	12 Aug	13 Aug	14 Aug	15 Aug	1 - 5	1 - 7
0000-0100	0	0	0	1	0	0	0	0.2	0.1
0100-0200	0	0	0	0	0	0	0	0.0	0.0
0200-0300	0	0	0	0	0	0	0	0.0	0.0
0300-0400	0	0	0	0	0	0	0	0.0	0.0
0400-0500	0	0	0	1	0	0	0	0.2	0.1
0500-0600	0	0	1	0	0	0	0	0.2	0.1
0600-0700	2	2	1	1	1	2	2	1.4	1.6
0700-0800	1	0	1	2	0	0	0	0.8	0.6
0800-0900	0	1	2	0	0	1	2	0.6	0.9
0900-1000	4	2	2	2	0	0	3	2.0	1.9
1000-1100	3	1	2	3	2	2	1	2.2	2.0
1100-1200	1	0	1	0	1	0	1	0.6	0.6
1200-1300	1	1	3	4	0	1	0	1.8	1.4
1300-1400	0	3	1	0	0	0	0	0.8	0.6
1400-1500	0	0	1	3	0	4	0	0.8	1.1
1500-1600	1	2	0	1	2	2	2	1.2	1.4
1600-1700	2	1	0	2	1	2	0	1.2	1.1
1700-1800	2	1	0	0	2	2	1	1.0	1.1
1800-1900	0	0	2	1	0	4	2	0.6	1.3
1900-2000	0	1	0	0	1	2	0	0.4	0.6
2000-2100	1	1	2	0	0	3	0	0.8	1.0
2100-2200	0	0	2	0	0	0	1	0.4	0.4
2200-2300	0	0	0	0	0	0	1	0.0	0.1
2300-2400	0	0	0	0	0	0	0	0.0	0.0
Totals									
0700-1900	15	12	15	18	8	18	12	13.6	14.0
0600-2200	18	16	20	19	10	25	15	16.6	17.6
0600-0000	18	16	20	19	10	25	16	16.6	17.7
0000-0000	18	16	21	21	10	25	16	17.2	18.1
AM Peak	0900	0900	1000	1000	1000	1000	0900		
	4	2	2	3	2	2	3		
PM Peak	1700	1300	1200	1200	1700	1800	1800		
	2	3	3	4	2	4	2		

* - No data.

Weekly Vehicle Counts

WeeklyVehicle-3

Site: 1.0.1SN
Description: Calwynyardah - Noonkanbah Rd
Filter time: 13:46 Monday, 19 July 2021 => 10:36 Wednesday, 25 August 2021
Scheme: Vehicle classification (AustRoads94)
Filter: Cls(1-12) Dir(ESW) Sp(10,160) Headway(>0) Span(0 - 100) Lane(0-16)

Hour	Mon	Tue	Wed	Thu	Fri	Sat	Sun	Averages	
	16 Aug	17 Aug	18 Aug	19 Aug	20 Aug	21 Aug	22 Aug	1 - 5	1 - 7
0000-0100	0	0	1	0	0	0	0	0.2	0.1
0100-0200	0	0	0	0	0	0	0	0.0	0.0
0200-0300	0	0	0	0	0	0	0	0.0	0.0
0300-0400	0	0	0	0	0	0	0	0.0	0.0
0400-0500	0	0	0	1	1	0	0	0.4	0.3
0500-0600	1	0	0	0	0	0	0	0.2	0.1
0600-0700	1	0	0	0	0	0	0	0.2	0.1
0700-0800	1	2	0	2	2	0	0	1.4	1.0
0800-0900	0	4	0	2	0	1	0	1.2	1.0
0900-1000	3	5	2	0	1	3	0	2.2	2.0
1000-1100	2	1	0	2	0	0	1	1.0	0.9
1100-1200	3	0	1	0	1	1	1	1.0	1.0
1200-1300	1	2	0	0	2	0	2	1.0	1.0
1300-1400	1	1	0	0	3	0	1	1.0	0.9
1400-1500	4	0	0	2	4	2	2	2.0	2.0
1500-1600	0	3	2	3	4	0	1	2.4	1.9
1600-1700	2	3	1	4	2	5	0	2.4	2.4
1700-1800	1	1	2	0	1	5	0	1.0	1.4
1800-1900	0	0	1	1	0	2	1	0.4	0.7
1900-2000	2	1	0	1	0	1	0	0.8	0.7
2000-2100	1	0	1	0	0	0	0	0.4	0.3
2100-2200	0	0	0	2	0	0	0	0.4	0.3
2200-2300	0	0	0	1	1	0	0	0.4	0.3
2300-2400	0	0	0	0	0	0	0	0.0	0.0
Totals									
0700-1900	18	22	9	16	20	19	9	17.0	16.1
0600-2200	22	23	10	19	20	20	9	18.8	17.6
0600-0000	22	23	10	20	21	20	9	19.2	17.9
0000-0000	23	23	11	21	22	20	9	20.0	18.4
AM Peak	1100	0900	0900	1000	0700	0900	1100		
	3	5	2	2	2	3	1		
PM Peak	1400	1600	1700	1600	1500	1700	1400		
	4	3	2	4	4	5	2		

* - No data.

Weekly Vehicle Counts

WeeklyVehicle-3

Site: 1.0.1SN
Description: Calwynyardah - Noonkanbah Rd
Filter time: 13:46 Monday, 19 July 2021 => 10:36 Wednesday, 25 August 2021
Scheme: Vehicle classification (AustRoads94)
Filter: Cls(1-12) Dir(ESW) Sp(10,160) Headway(>0) Span(0 - 100) Lane(0-16)

Hour	Mon	Tue	Wed	Thu	Fri	Sat	Sun	Averages	
	23 Aug	24 Aug	25 Aug	26 Aug	27 Aug	28 Aug	29 Aug	1 - 5	1 - 7
0000-0100	0	0	0	*	*	*	*	0.0	0.0
0100-0200	0	0	0	*	*	*	*	0.0	0.0
0200-0300	0	0	0	*	*	*	*	0.0	0.0
0300-0400	0	0	0	*	*	*	*	0.0	0.0
0400-0500	0	0	0	*	*	*	*	0.0	0.0
0500-0600	0	0	0	*	*	*	*	0.0	0.0
0600-0700	0	0	0	*	*	*	*	0.0	0.0
0700-0800	0	0	0	*	*	*	*	0.0	0.0
0800-0900	1	0	0	*	*	*	*	0.3	0.3
0900-1000	2	0	0	*	*	*	*	0.7	0.7
1000-1100	3	0	0	*	*	*	*	1.0	1.0
1100-1200	4	0	*	*	*	*	*	2.0	2.0
1200-1300	2	0	*	*	*	*	*	1.0	1.0
1300-1400	1	2	*	*	*	*	*	1.5	1.5
1400-1500	3	0	*	*	*	*	*	1.5	1.5
1500-1600	0	0	*	*	*	*	*	0.0	0.0
1600-1700	0	0	*	*	*	*	*	0.0	0.0
1700-1800	0	0	*	*	*	*	*	0.0	0.0
1800-1900	0	0	*	*	*	*	*	0.0	0.0
1900-2000	0	0	*	*	*	*	*	0.0	0.0
2000-2100	0	0	*	*	*	*	*	0.0	0.0
2100-2200	0	0	*	*	*	*	*	0.0	0.0
2200-2300	0	0	*	*	*	*	*	0.0	0.0
2300-2400	0	0	*	*	*	*	*	0.0	0.0
Totals									
0700-1900	16	2	*	*	*	*	*	8.0	8.0
0600-2200	16	2	*	*	*	*	*	8.0	8.0
0600-0000	16	2	*	*	*	*	*	8.0	8.0
0000-0000	16	2	*	*	*	*	*	8.0	8.0
AM Peak	1100	1100	*	*	*	*	*		
	4	0	*	*	*	*	*		
PM Peak	1400	1300	*	*	*	*	*		
	3	2	*	*	*	*	*		

* - No data.